



**PALERANG COUNCIL** Palerang Local Environmental Plan 2014

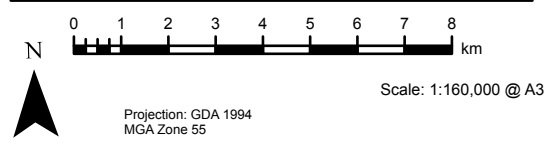
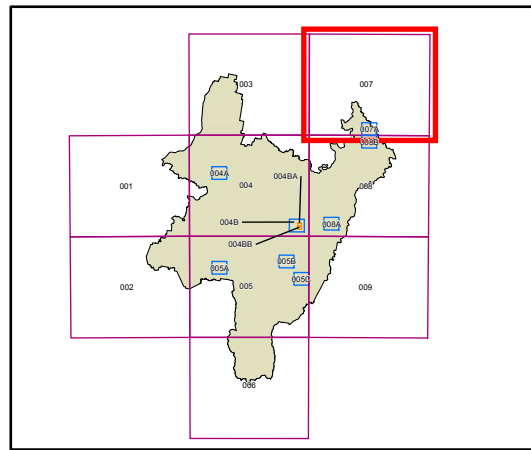
Heritage Map - Sheet HER\_007

**Heritage**

-  Conservation Area - General
-  Item - General

**Cadastral**

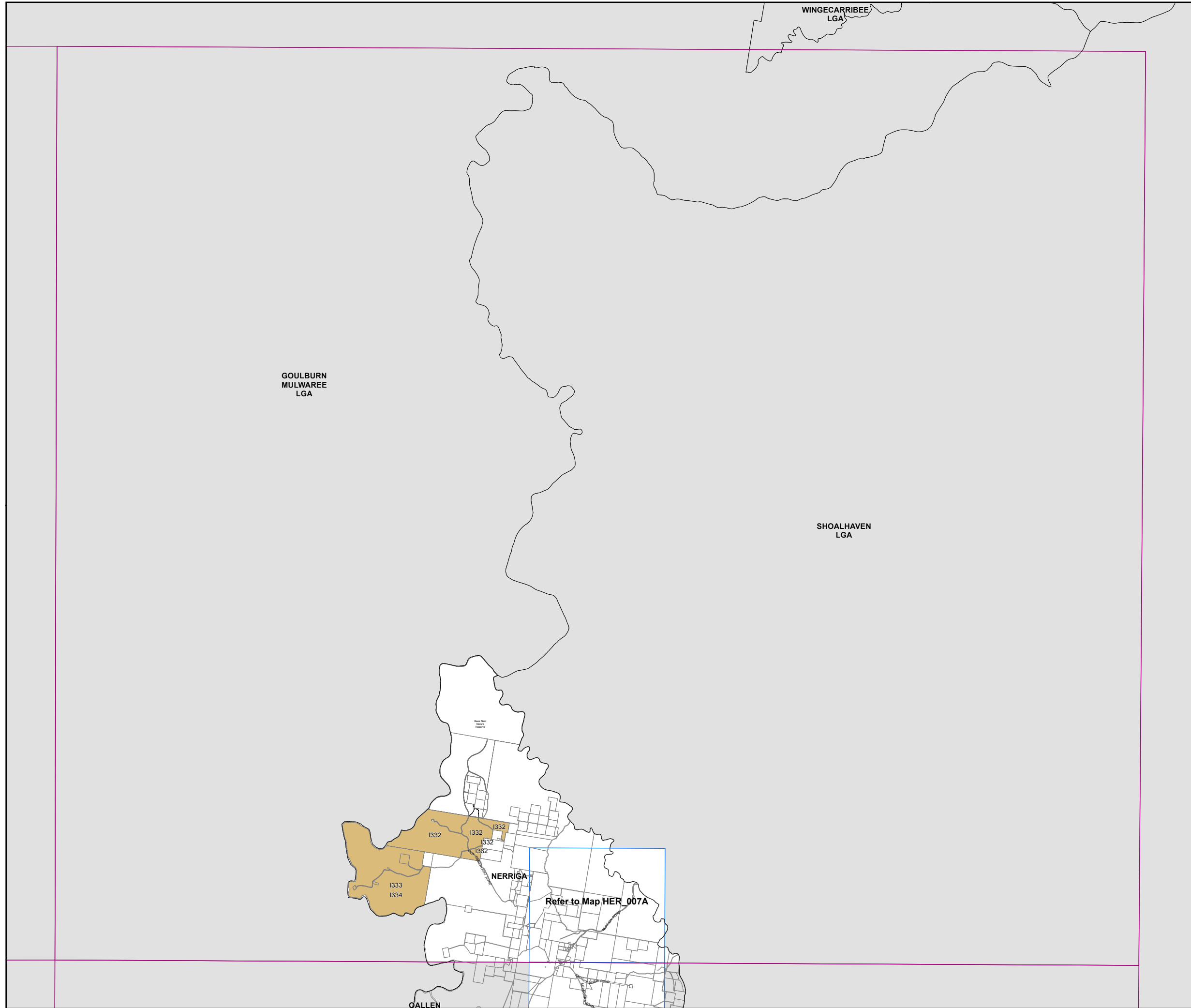
-  Cadastral 14/01/14 © Land and Property Information



Projection: GDA 1994  
MGA Zone 55

Scale: 1:160,000 @ A3

Map identification number: 6180\_COM\_HER\_007\_160\_20140114



GOULBURN  
MULWAREE  
LGA

WINGECARRIBEE  
LGA

SHOALHAVEN  
LGA

NERRIGA

Refer to Map HER\_007A

GALLEN