



PALERANG COUNCIL Palerang Local Environmental Plan 2014

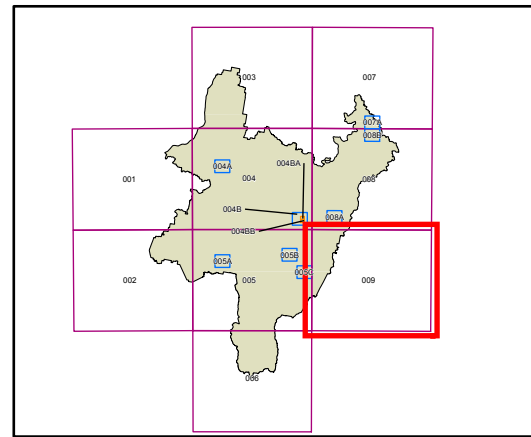
Heritage Map - Sheet HER_009

Heritage

-  Conservation Area - General
-  Item - General

Cadastral

-  Cadastral 14/01/14 © Land and Property Information



Map identification number: 6180_COM_HER_009_160_20140114

