


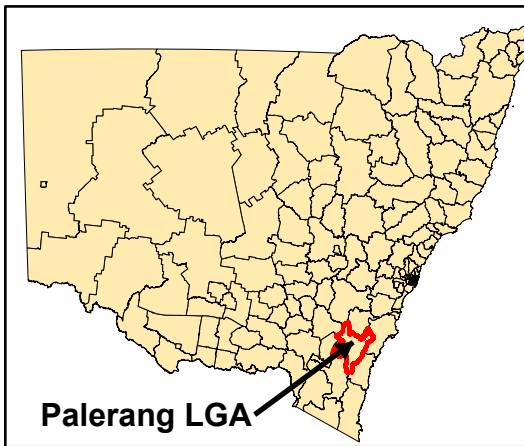


PALERANG COUNCIL
Palerang Local Environmental Plan 2014

Land Application Map
 Sheet LAP_001

-  LGA Boundary
- LEP Land Application**
-  Included
- Cadastral**
-  Cadastral 14/01/14 © Land and Property Information



Map identification number: 6180_COM_LAP_001_500_20140114

