



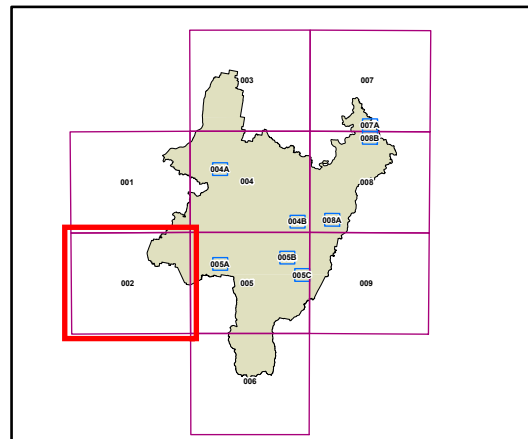


**PALERANG COUNCIL**  
**Palerang Local Environmental Plan 2014**

Landscape Map - Sheet LSC\_002

-  Salinity
-  Slopes Over 18 Degrees
-  Erodible Lands
- Cadastre**
-  Cadastre 14/01/14 © Land and Property Information



Map identification number: 6180\_COM\_LSC\_002\_160\_20140114

