



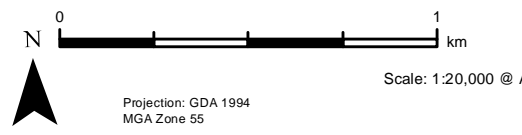
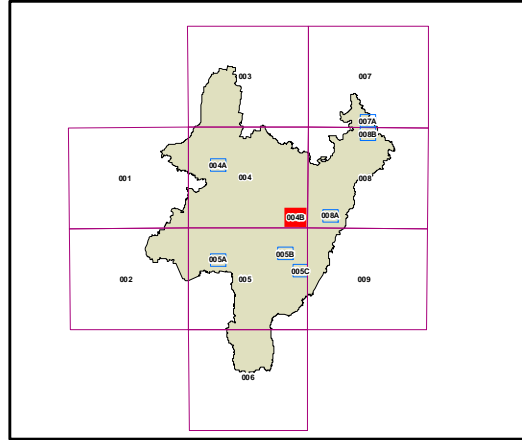


**PALERANG COUNCIL** Palerang Local Environmental Plan 2014  
Landscape Map - Sheet LSC\_004B

-  Salinity
-  Slopes Over 18 Degrees
-  Erodible Lands
- Cadastre**
-  Cadastre 14/01/14 © Land and Property Information



Map identification number: 6180\_COM\_LSC\_004B\_020\_20140114

