



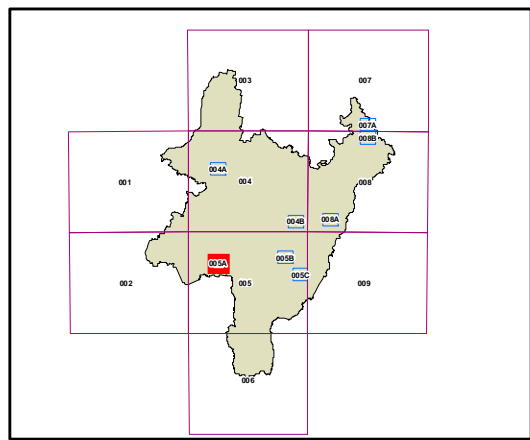
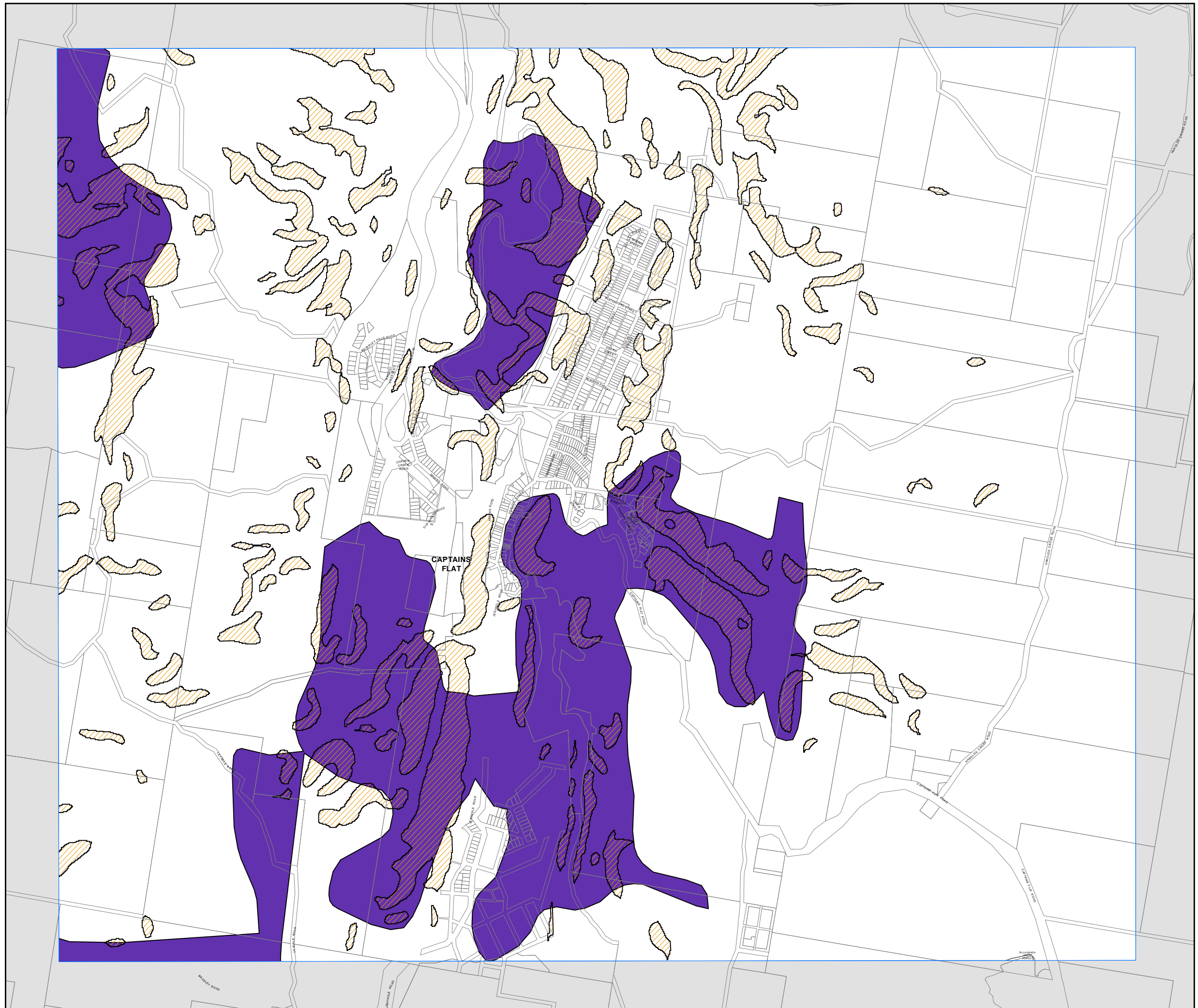


PALERANG COUNCIL
Palerang Local Environmental Plan 2014

Landscape Map - Sheet LSC_005A

-  Salinity
-  Slopes Over 18 Degrees
-  Erodible Lands
- Cadastre**
-  Cadastre 14/01/14 © Land and Property Information



0 1 km
 N
 Scale: 1:20,000 @ A3
 Projection: GDA 1994
 MGA Zone 55