



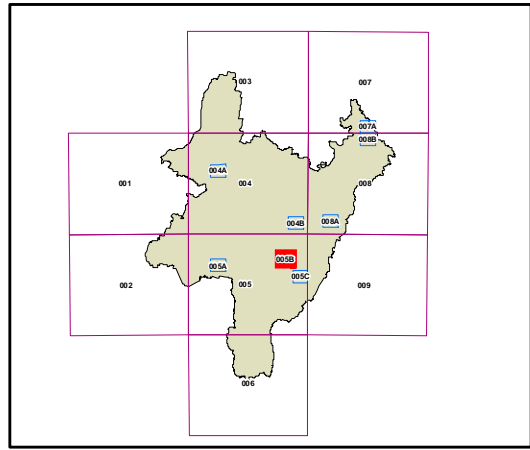


**PALERANG COUNCIL** Palerang Local Environmental Plan 2014

Landscape Map - Sheet LSC\_005B

-  Salinity
-  Slopes Over 18 Degrees
-  Erodible Lands
- Cadastre**
-  Cadastre 14/01/14 © Land and Property Information



0 1 km  
 N  
 Projection: GDA 1994  
 MGA Zone 55  
 Scale: 1:20,000 @ A3

Map identification number: 6180\_COM\_LSC\_005B\_020\_20140114

