



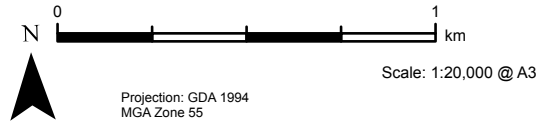
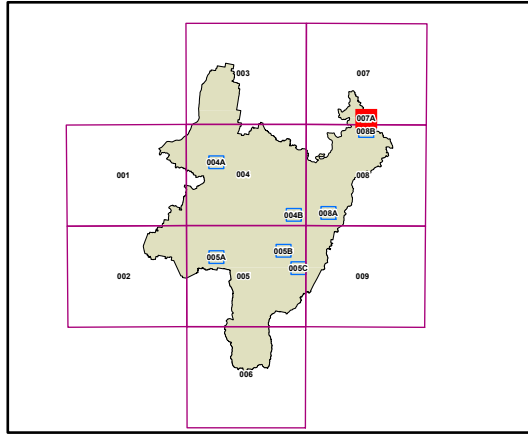


**PALERANG COUNCIL**  
**Palerang Local Environmental Plan 2014**  
 Landscape Map - Sheet LSC\_007A

-  Salinity
-  Slopes Over 18 Degrees
-  Erodible Lands
- Cadastral**
-  Cadastral 14/01/14 © Land and Property Information



Map identification number: 6180\_COM\_LSC\_007A\_020\_20140114

