



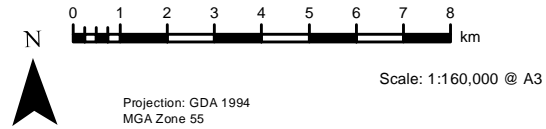
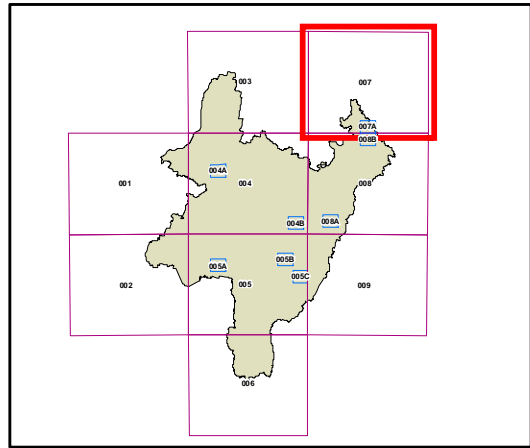


**PALERANG COUNCIL** Palerang Local Environmental Plan 2014

Landscape Map - Sheet LSC\_007

-  Salinity
-  Slopes Over 18 Degrees
-  Erodible Lands
- Cadastral**
-  Cadastral 14/01/14 © Land and Property Information



Map identification number: 6180\_COM\_LSC\_007\_160\_20140114

