





PALERANG COUNCIL
Palerang Local Environmental Plan 2014

Landscape Map - Sheet LSC_008A

-  Salinity
-  Slopes Over 18 Degrees
-  Erodible Lands
- Cadastre**
-  Cadastre 14/01/14 © Land and Property Information

