



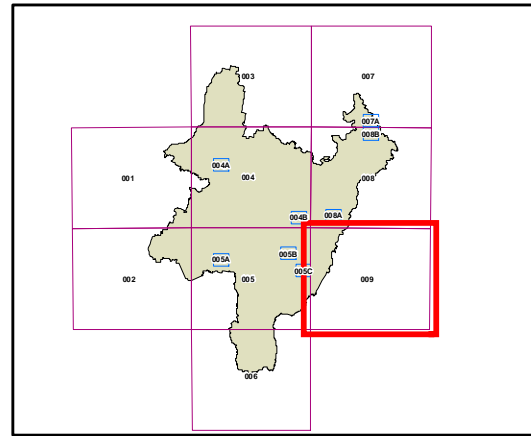


PALERANG COUNCIL Palerang Local Environmental Plan 2014

Landscape Map - Sheet LSC_009

-  Salinity
-  Slopes Over 18 Degrees
-  Erodible Lands
- Cadastral**
-  Cadastral 14/01/14 © Land and Property Information



Map identification number: 6180_COM_LSC_009_160_20140114

