





Parkes Local Environmental Plan 2012

Terrestrial Biodiversity Map - Sheet BIO_002A

Biodiversity

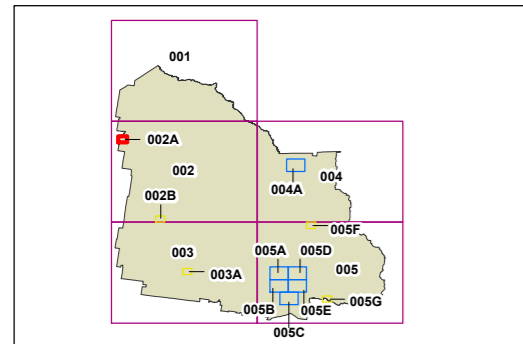
 Biodiversity

Cadastre

 Cadastre 03/07/11 © Land & Property Information (LPI)

LACHLAN LGA

TULLAMORE



0 490 Metres

Projection: GDA 1994
MGA Zone 55
Scale: 1:10,000 @ A3

Map identification number: 6200_COM_BIO_002A_010_20120723

