




# Parkes Local Environmental Plan 2012

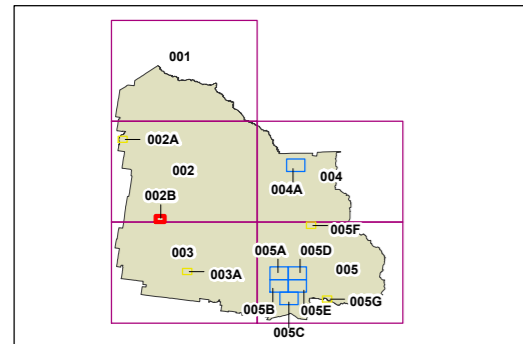
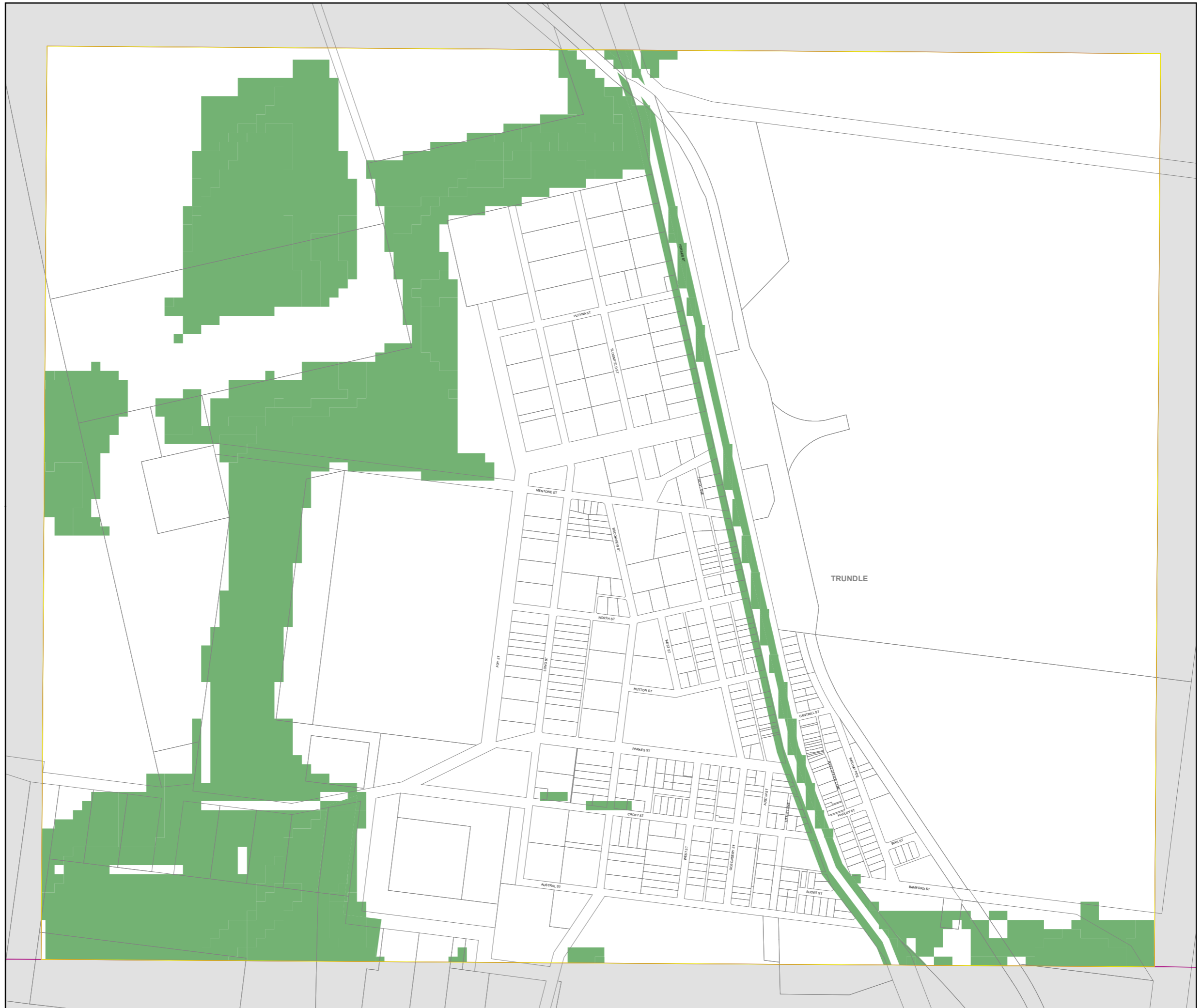
## Terrestrial Biodiversity Map - Sheet BIO\_002B

### Biodiversity

 Biodiversity

### Cadastre

 Cadastre 03/07/11 © Land & Property Information (LPI)



Projection: GDA 1994  
MGA Zone 55  
Scale: 1:10,000 @ A3

Map identification number: 6200\_COM\_BIO\_002B\_010\_20120723