





Parkes Local Environmental Plan 2012


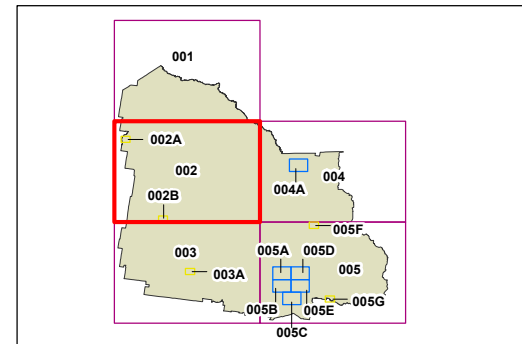
Terrestrial Biodiversity Map - Sheet BIO_002

Biodiversity

 Biodiversity

Cadastre

 Cadastre 03/07/11 © Land & Property Information (LPI)



Projection: GDA 1994
MGA Zone 55
Scale: 1:160,000 @ A3

Map identification number: 6200_COM_BIO_002_160_20121026

