





**Parkes Local
Environmental
Plan 2012**

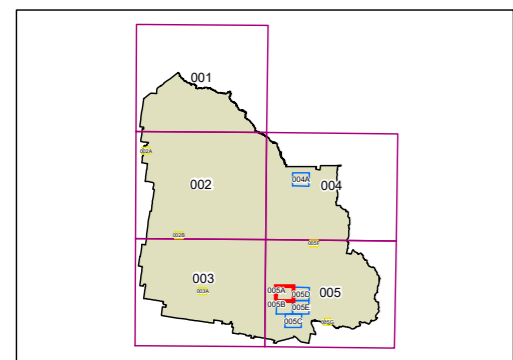
**Terrestrial Biodiversity Map -
Sheet BIO_005A**

Biodiversity

 Biodiversity

Cadastre

 Cadastre 30/01/2020 © Spatial Services



0 0.1 0.2 0.4 0.6
Kilometres

Projection: GDA 1994
MGA Zone 56

Scale: 1:20,000 @ A3

Map Identification Number: 6200_COM_BIO_005A_020_20200130

