




Parkes Local Environmental Plan 2012

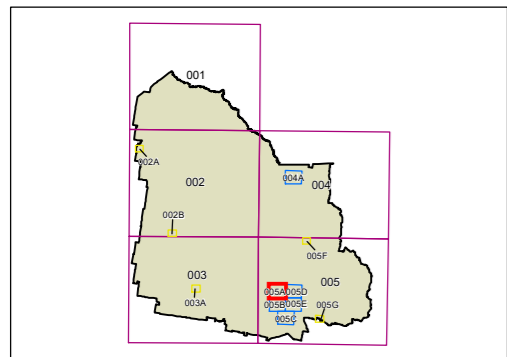
Terrestrial Biodiversity Map - Sheet BIO_005A

Biodiversity

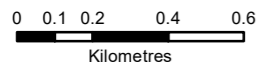
 Biodiversity

Cadastral

 Cadastral 27/01/2022 © Spatial Services



N



Scale: 1:20,000 @ A3

Projection: GDA 1994
MGA Zone 56

Map Identification Number: 6200_COM_BIO_005A_020_20220127