




# Parkes Local Environmental Plan 2012

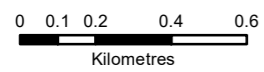
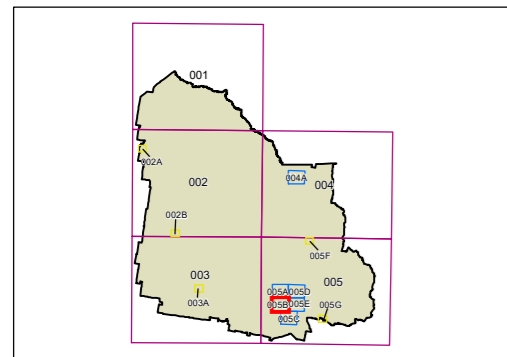
## Terrestrial Biodiversity Map - Sheet BIO\_005B

### Biodiversity

 Biodiversity

### Cadastral

 Cadastral 27/01/2022 © Spatial Services



Projection: GDA 1994  
MGA Zone 56

Scale: 1:20,000 @ A3

Map Identification Number: 6200\_COM\_BIO\_005B\_020\_20220127