





Parkes Local Environmental Plan 2012

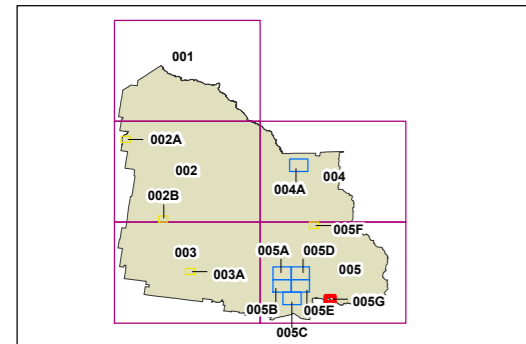
Terrestrial Biodiversity Map - Sheet BIO_005G

Biodiversity

 Biodiversity

Cadastre

 Cadastre 03/07/11 © Land & Property Information (LPI)



0 490 Metres

Projection: GDA 1994
MGA Zone 55

Scale: 1:10,000 @ A3

Map identification number: 6200_COM_BIO_005G_010_20120723

