



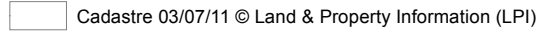
Parkes Local Environmental Plan 2012

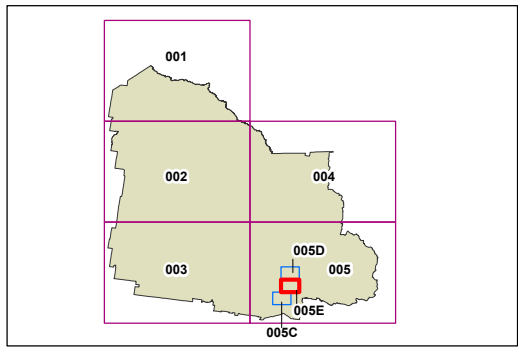
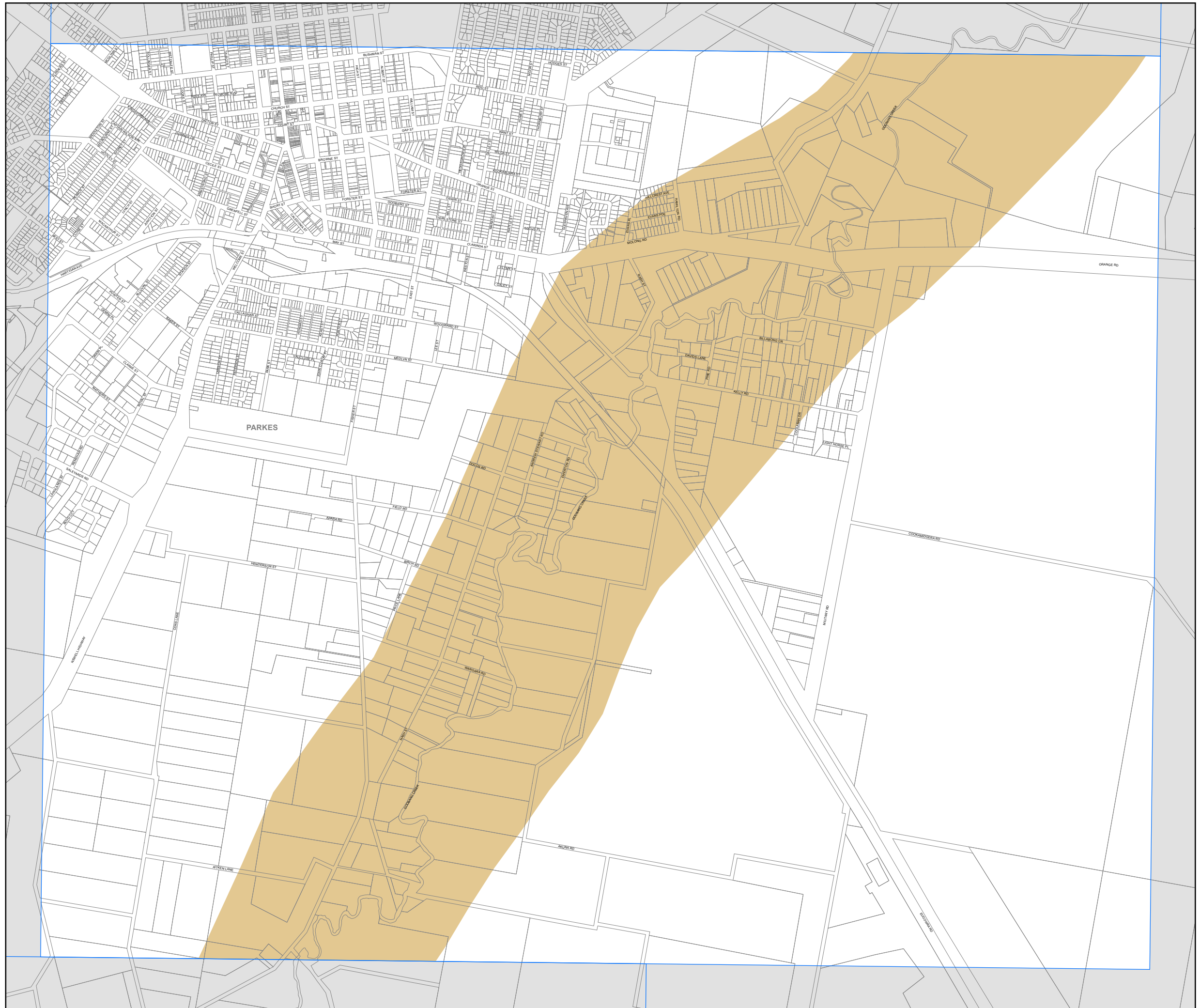
Groundwater Vulnerability Map - Sheet GRV_005E

Groundwater

 Vulnerable

Cadastre

 Cadastre 03/07/11 © Land & Property Information (LPI)



Projection: GDA 1994
MGA Zone 55
Scale: 1:20,000 @ A3

Map identification number: 6200_COM_GRV_005E_020_20121026