





Parkes Local Environmental Plan 2012

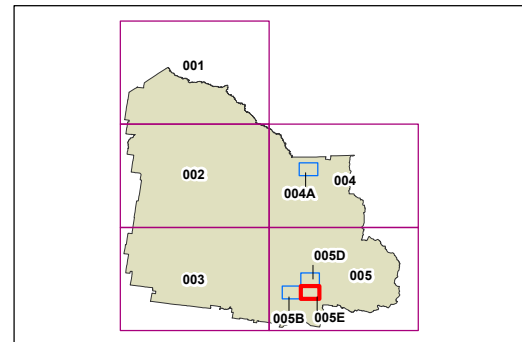
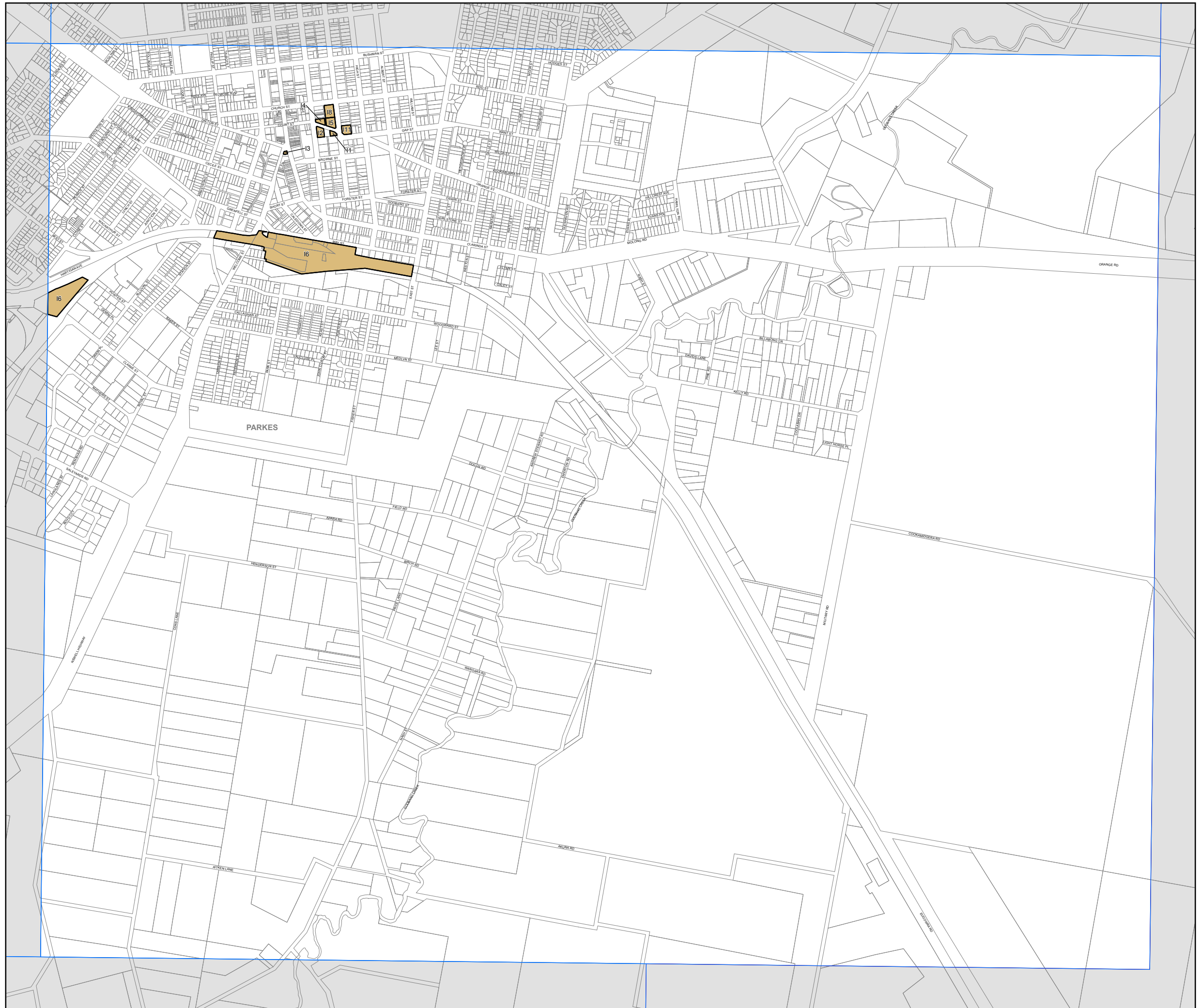
Heritage Map - Sheet HER_005E

Heritage

 Item - General

Cadastre

 Cadastre 03/07/11 © Land & Property Information (LPI)



Projection: GDA 1994
MGA Zone 55
Scale: 1:20,000 @ A3