



# Parkes Local Environmental Plan 2012

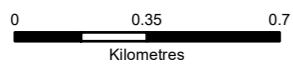
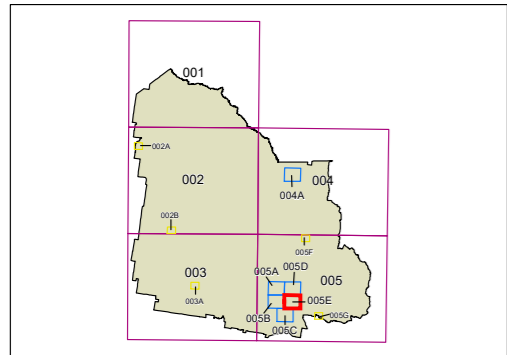
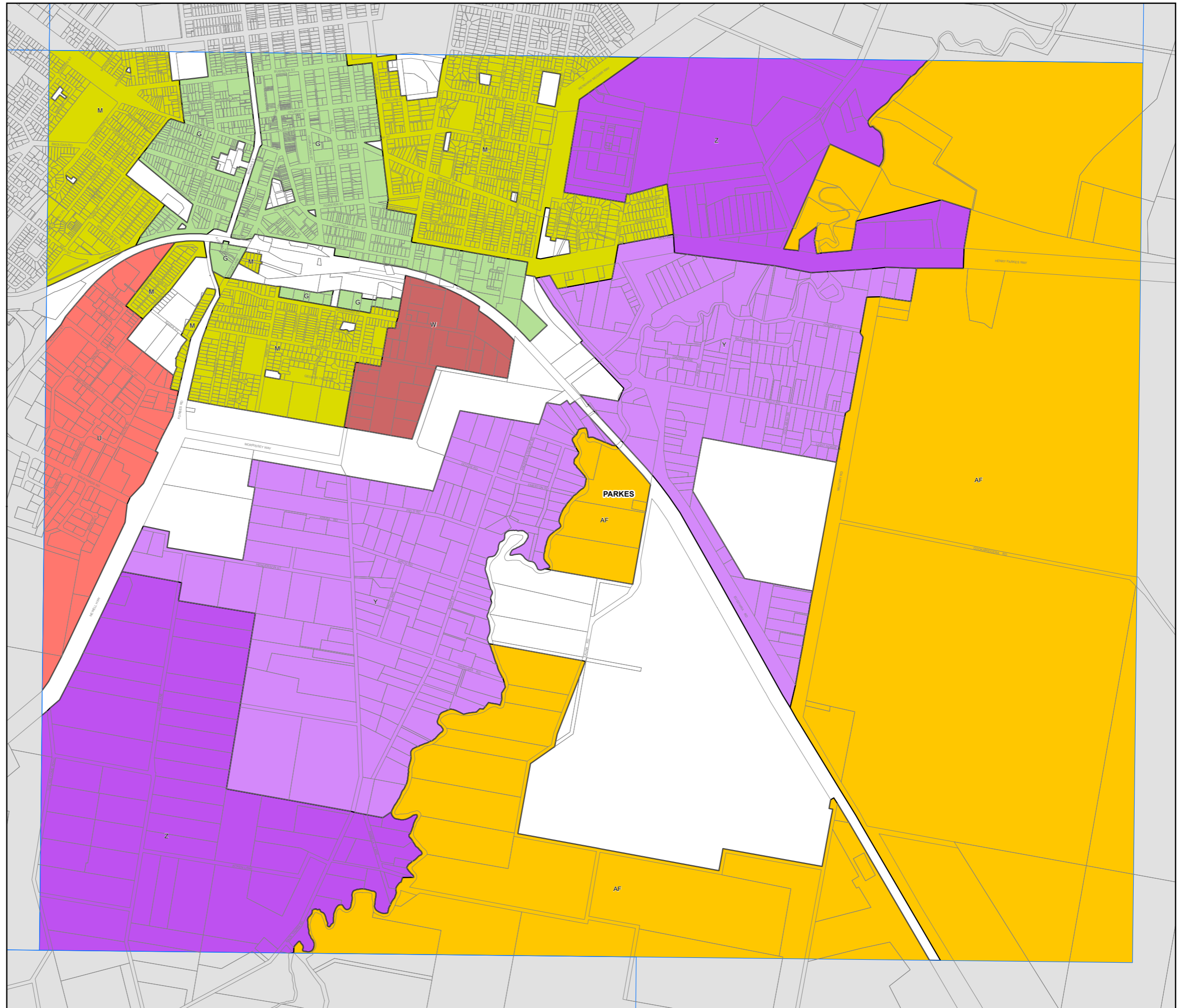
## Lot Size Map - Sheet LSZ\_005E

### Minimum Lot Size (sq m)

- G 450
- M 600
- U 1,500
- W 4,000
- Y 1 ha
- Z 4 ha
- AF 400 ha

### Cadastral

Cadastral 24/05/2022 © Spatial Services



Projection: GDA 1994  
MGA Zone 55

Scale: 1:20,000 @ A3

Map Identification Number: 6200\_COM\_LSZ\_005E\_020\_20220524