



Parkes Local Environmental Plan 2012


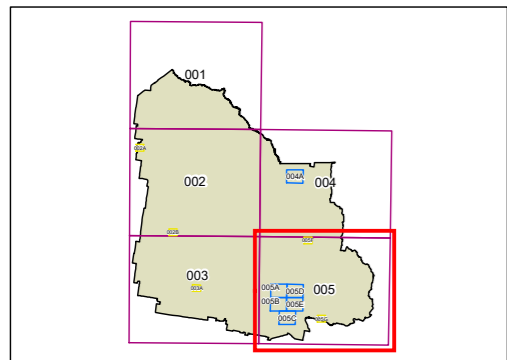
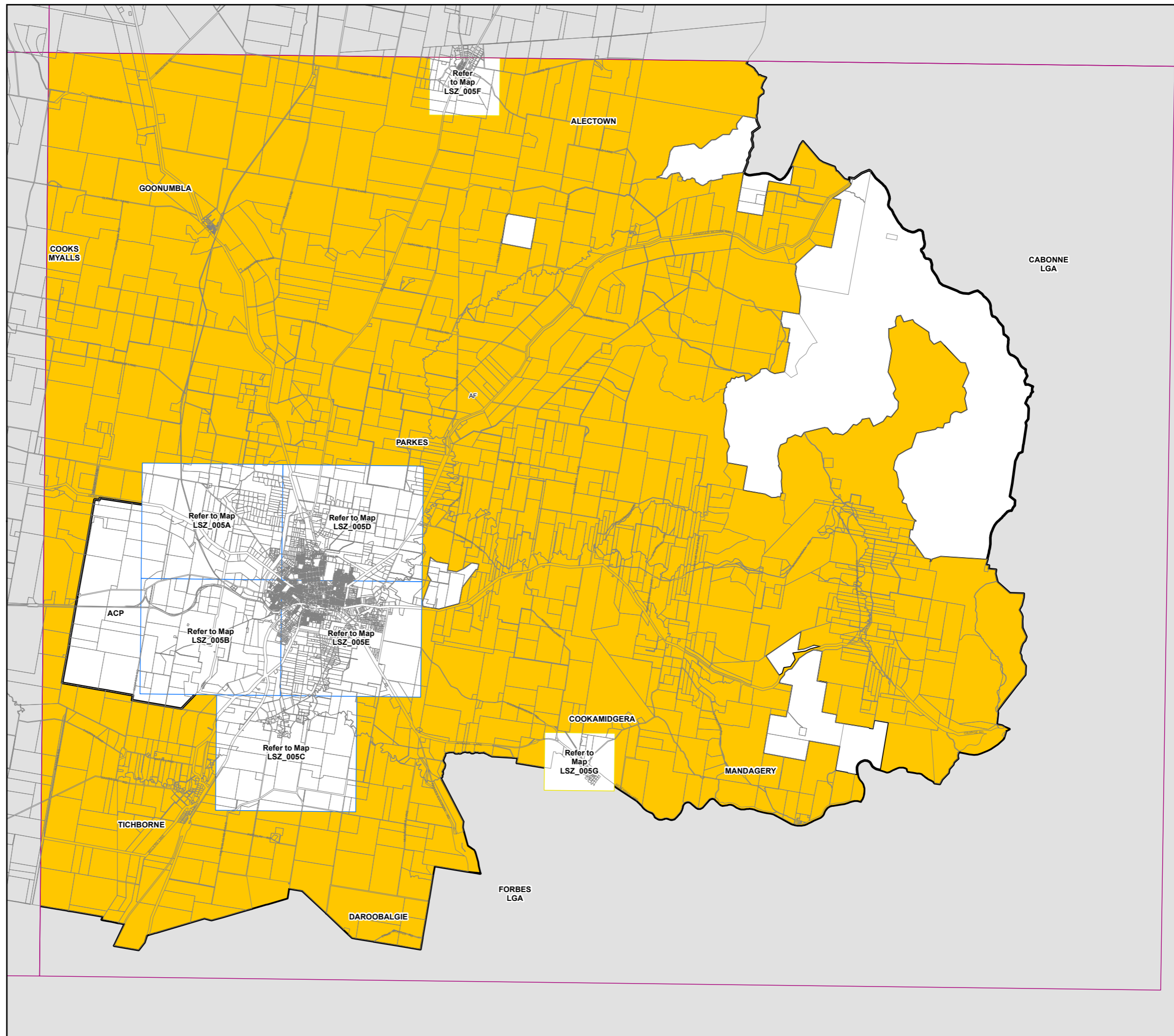
Lot Size Map - Sheet LSZ_005

Minimum Lot Size (sq m)

- G 450
- M 600
- U 1,500
- W 4,000
- Y 1 ha
- Z 4 ha
- AF 400 ha

Cadastre

Cadastre 30/01/2020 © Spatial Services



Projection: GDA 1994
MGA Zone 56

Scale: 1:160,000 @ A3

Map Identification Number: 6200_COM_LSZ_005_160_20200130