






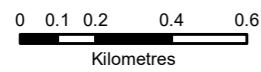
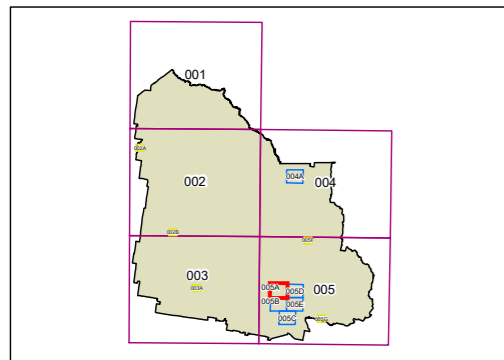
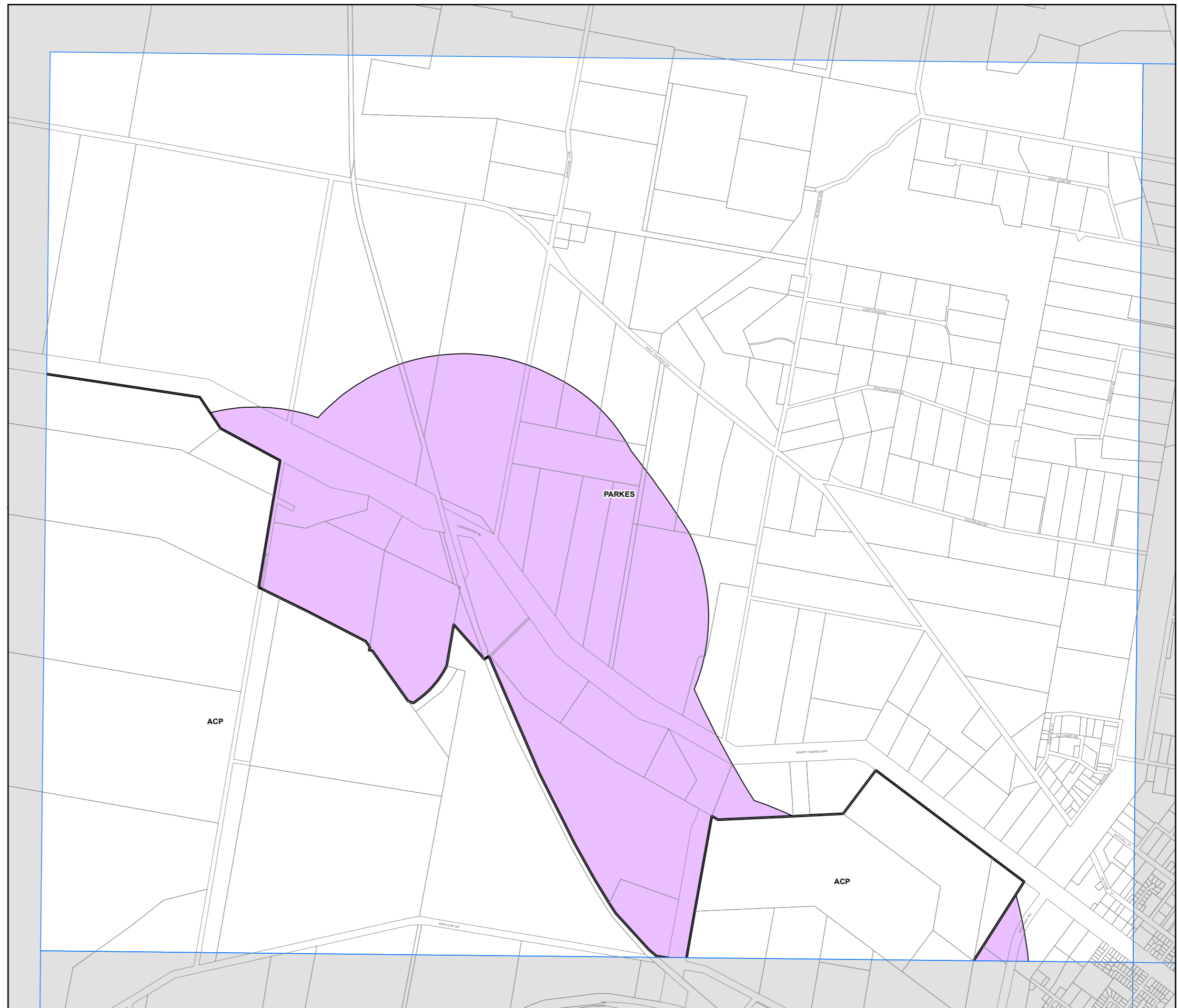
Parkes Local Environmental Plan 2012

Parkes Township Buffer Map - Sheet PTB_005A

-  Parkes Radio Telescope Buffer Area
-  Parkes National Logistics Hub Buffer Area

Cadastral

-  Cadastral 30/01/2020 © Spatial Services



Projection: GDA 1994
MGA Zone 56

Scale: 1:20,000 @ A3

Map Identification Number: 6200_COM_PTB_005A_020_20200130