






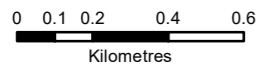
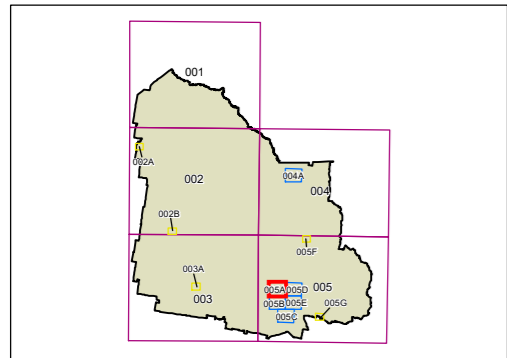
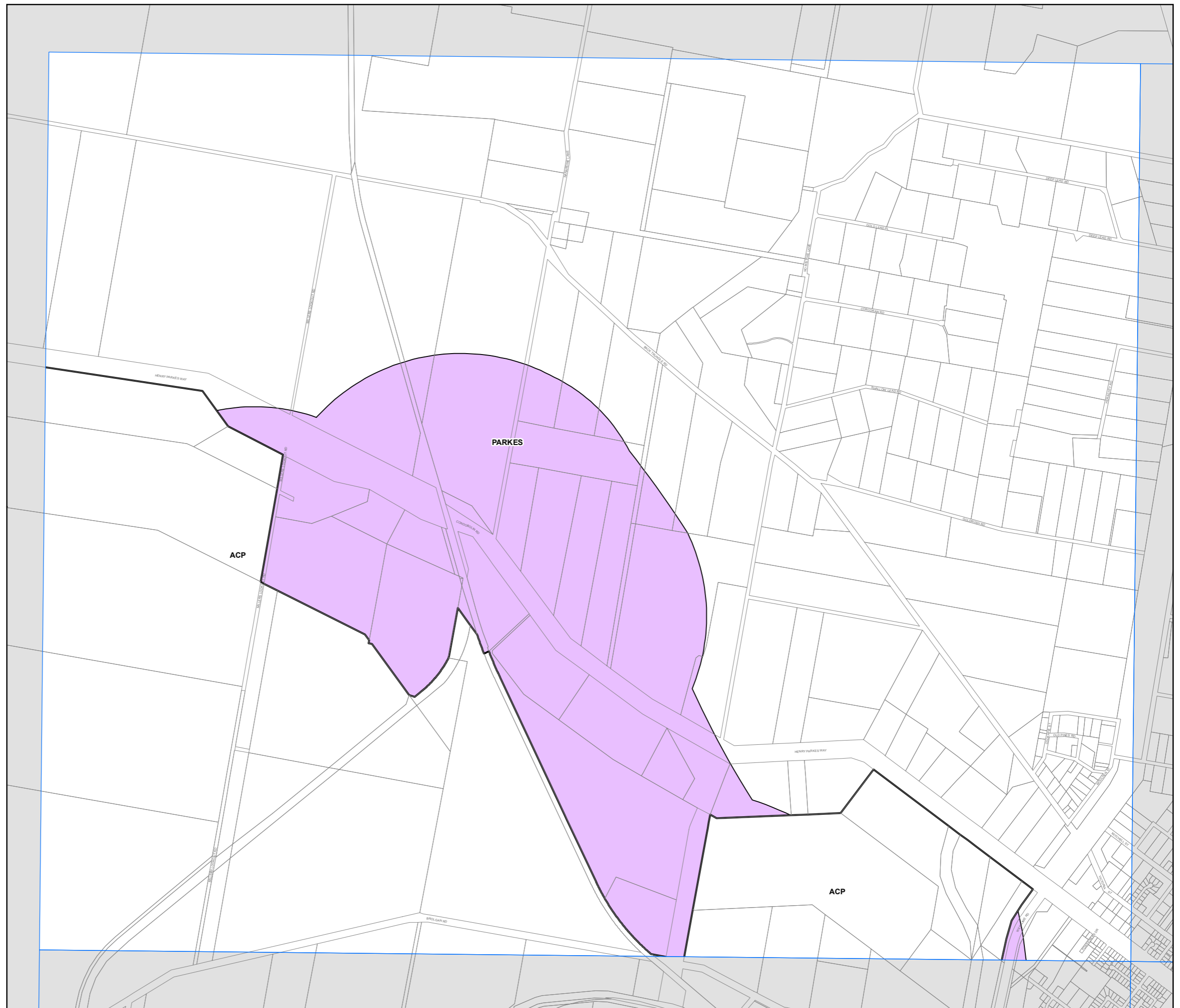
**Parkes Local  
Environmental  
Plan 2012**

**Parkes Township Buffer Map -  
Sheet PTB\_005A**

-  Parkes Radio Telescope Buffer Area
-  Parkes National Logistics Hub Buffer Area

**Cadastral**

-  Cadastral 27/01/2022 © Spatial Services



Projection: GDA 1994  
MGA Zone 56

Scale: 1:20,000 @ A3

Map Identification Number: 6200\_COM\_PTB\_005A\_020\_20220127