






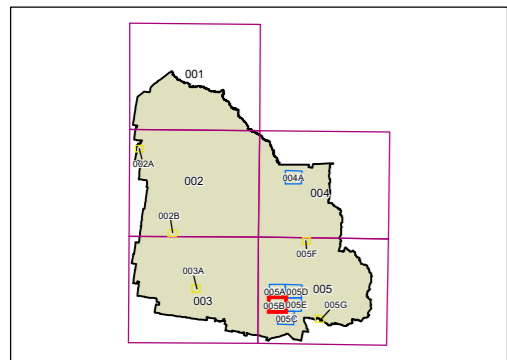
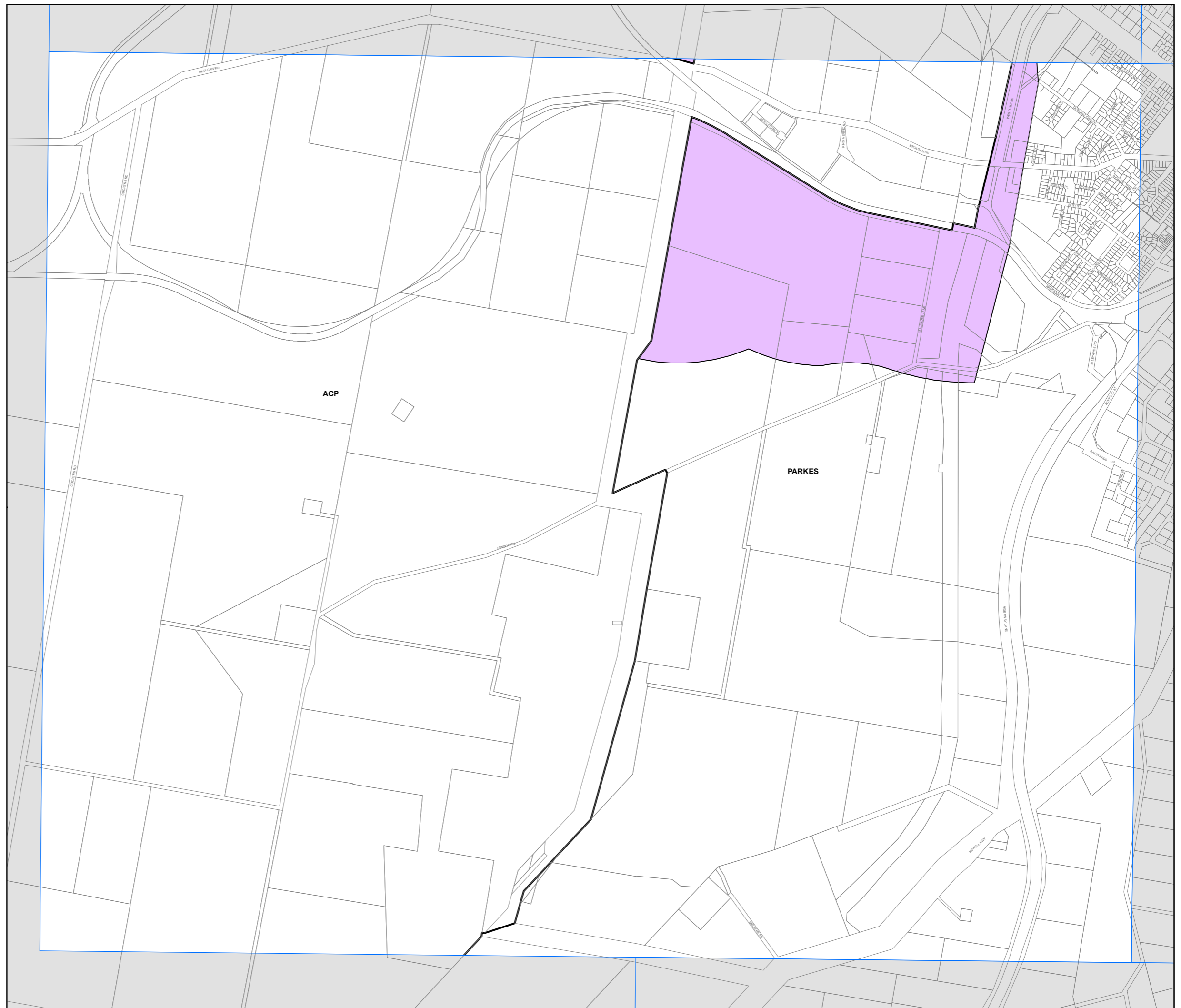
# Parkes Local Environmental Plan 2012

## Parkes Township Buffer Map - Sheet PTB\_005B

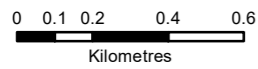
-  Parkes Radio Telescope Buffer Area
-  Parkes National Logistics Hub Buffer Area

### Cadastral

-  Cadastral 27/01/2022 © Spatial Services



N



Projection: GDA 1994  
MGA Zone 56

Scale: 1:20,000 @ A3

Map Identification Number: 6200\_COM\_PTB\_005B\_020\_20220127