



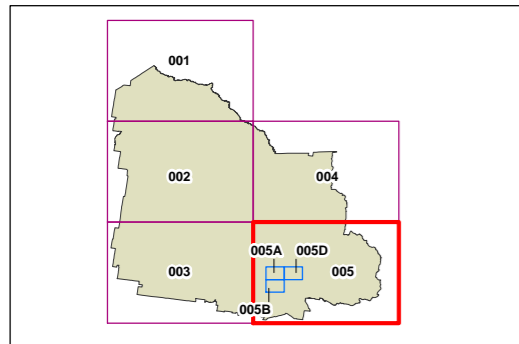
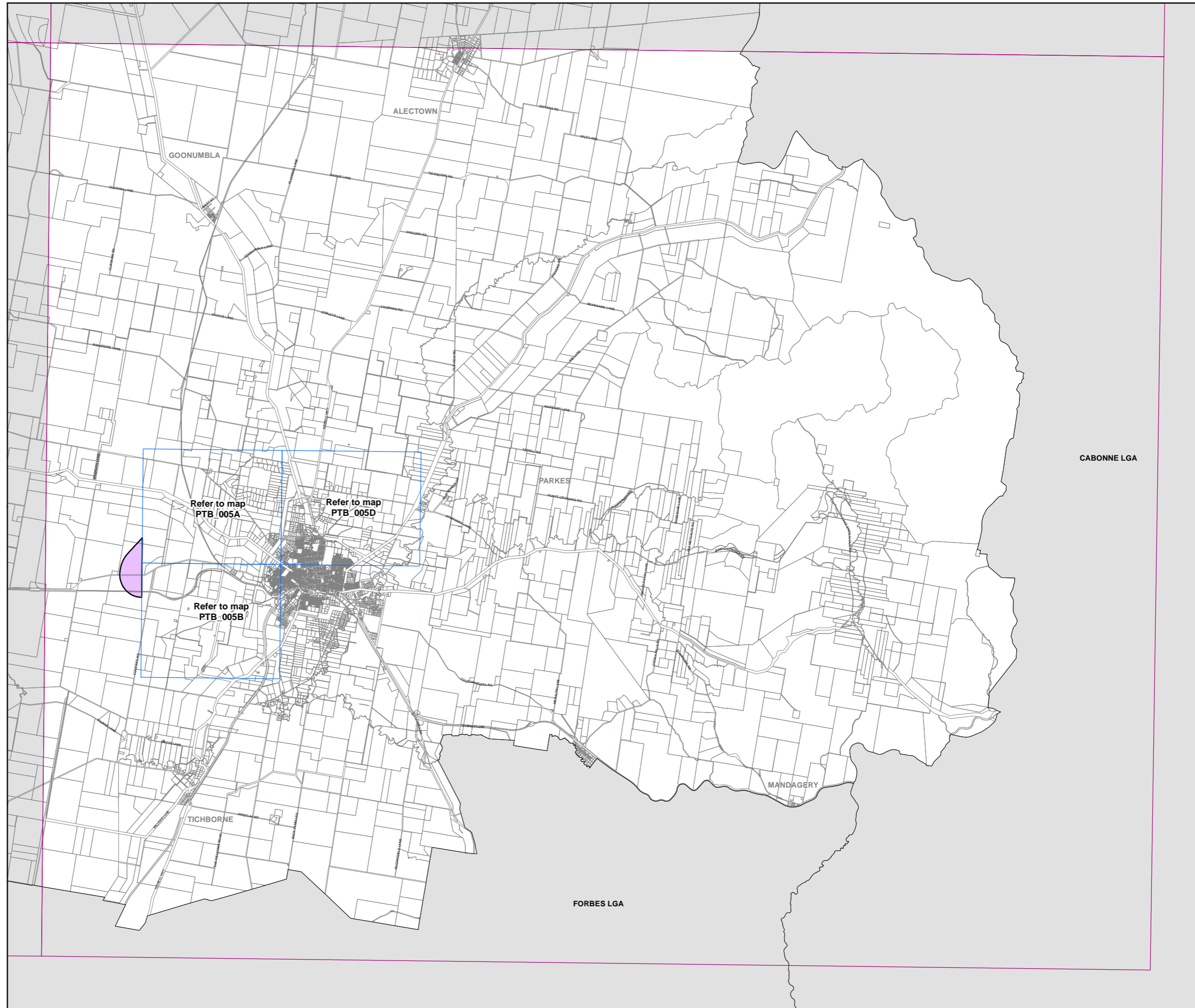




Parkes Local Environmental Plan 2012

Parkes Township Buffer Map - Sheet PTB_005

-  Parkes Radio Telescope Buffer Area
-  Parkes National Logistics Hub Buffer Area
- Cadastre**
-  Cadastre 03/07/11 © Land & Property Information (LPI)



Projection: GDA 1994
MGA Zone 55
Scale: 1:160,000 @ A3

Map identification number: 6200_COM_PT_B_005_160_20120112