


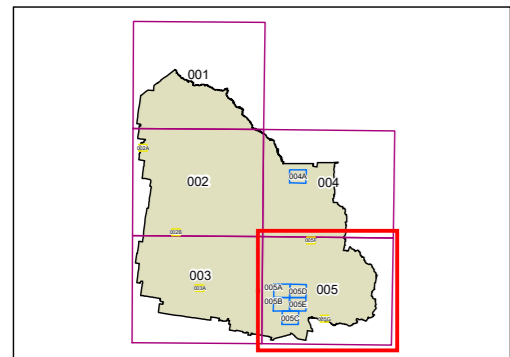
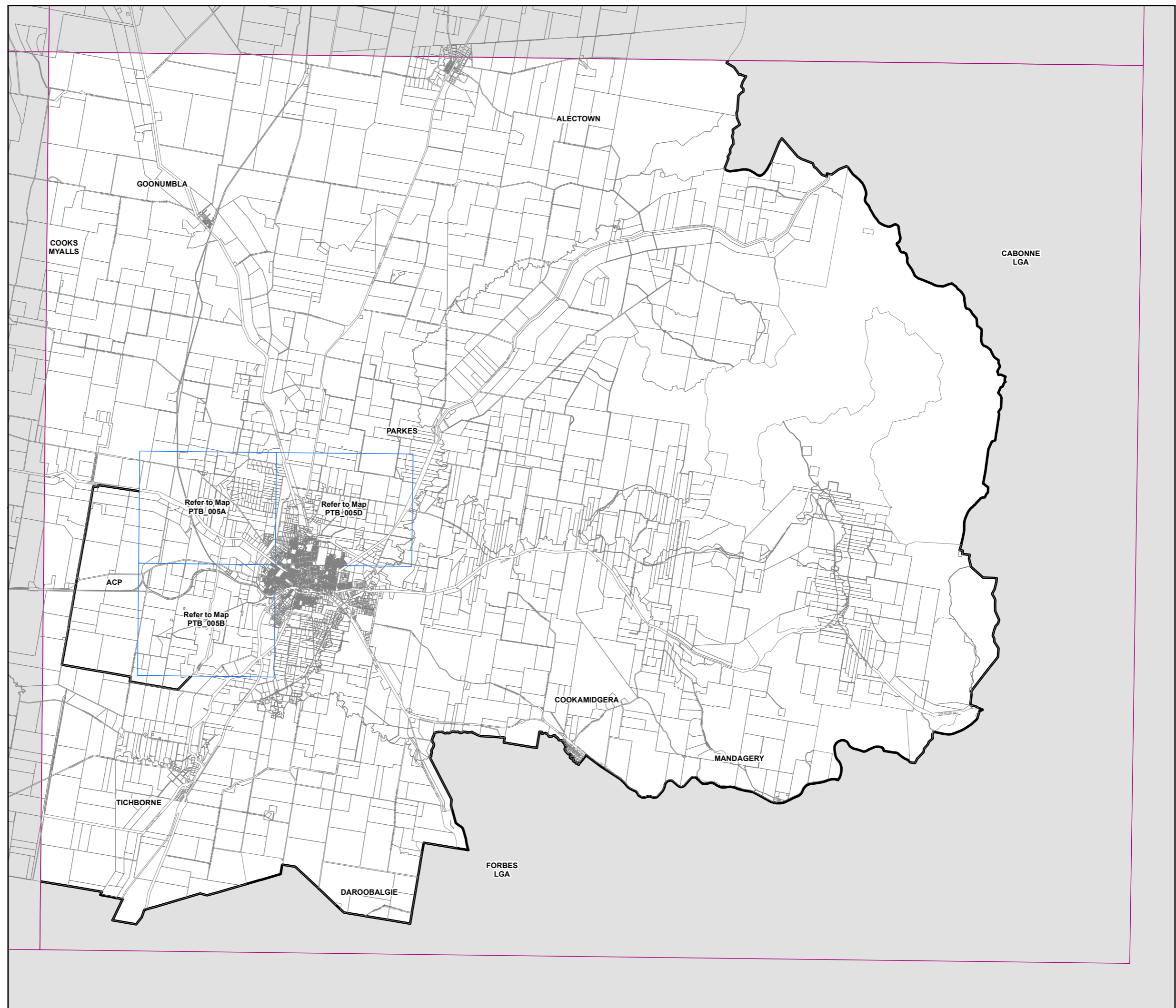




Parkes Local Environmental Plan 2012

Parkes Township Buffer Map - Sheet PTB_005

-  Parkes Radio Telescope Buffer Area
-  Parkes National Logistics Hub Buffer Area
- Cadastre**
-  Cadastre 30/01/2020 © Spatial Services



Projection: GDA 1994
MGA Zone 56

Scale: 1:160,000 @ A3

Map Identification Number: 6200_COM_PTБ_005_160_20200130