





# Parkes Local Environmental Plan 2012

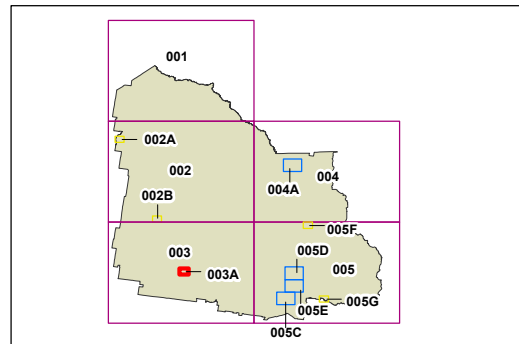
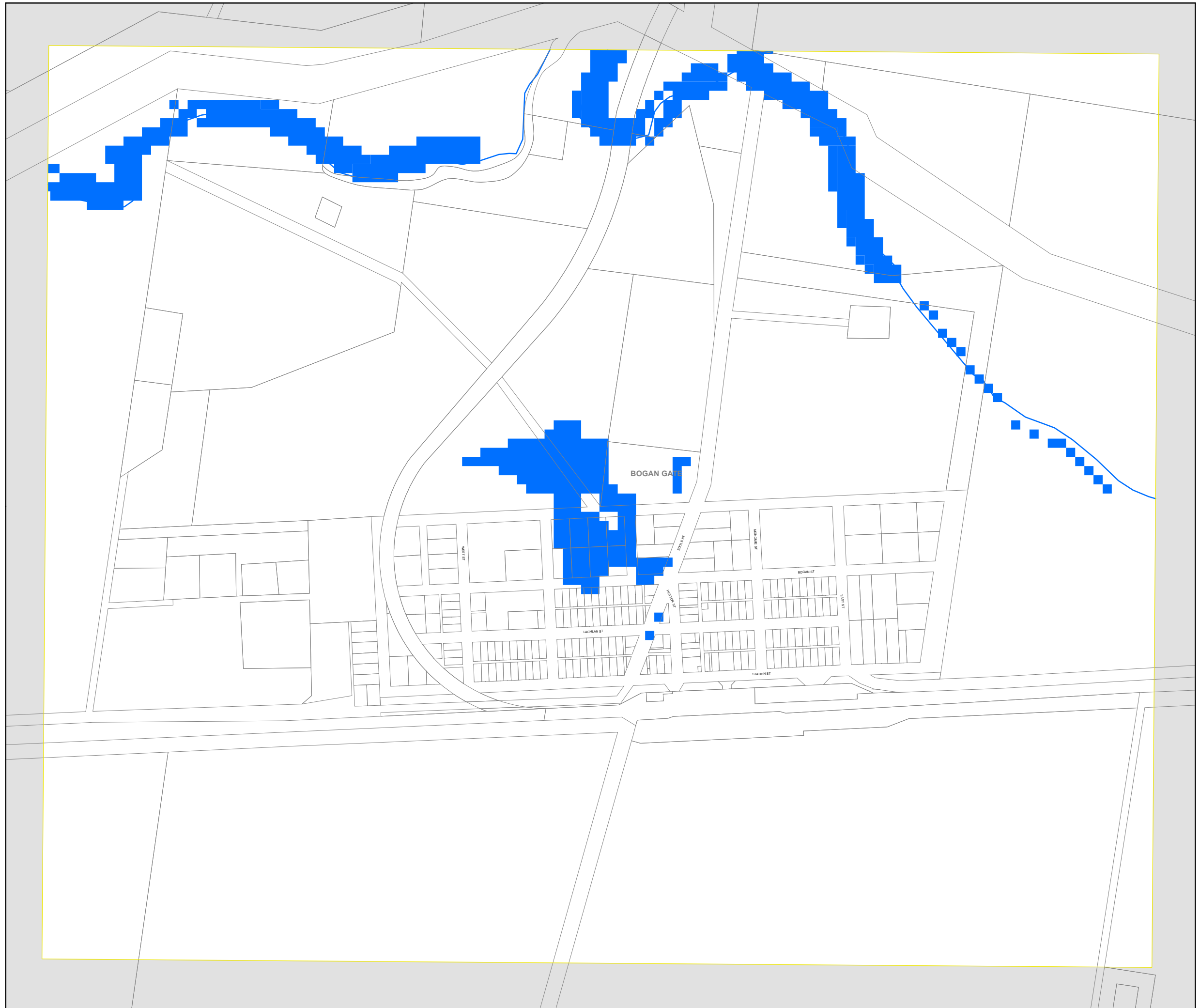
## Watercourse Map - Sheet WCL\_003A

### Watercourse

 Watercourse

### Cadastre

 Cadastre 03/07/11 © Land & Property Information (LPI)



0 500 Metres

Projection: GDA 1994  
MGA Zone 55

Scale: 1:10,000 @ A3