





Parkes Local Environmental Plan 2012

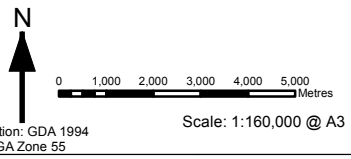
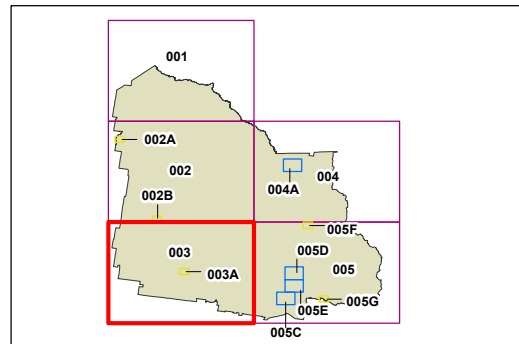
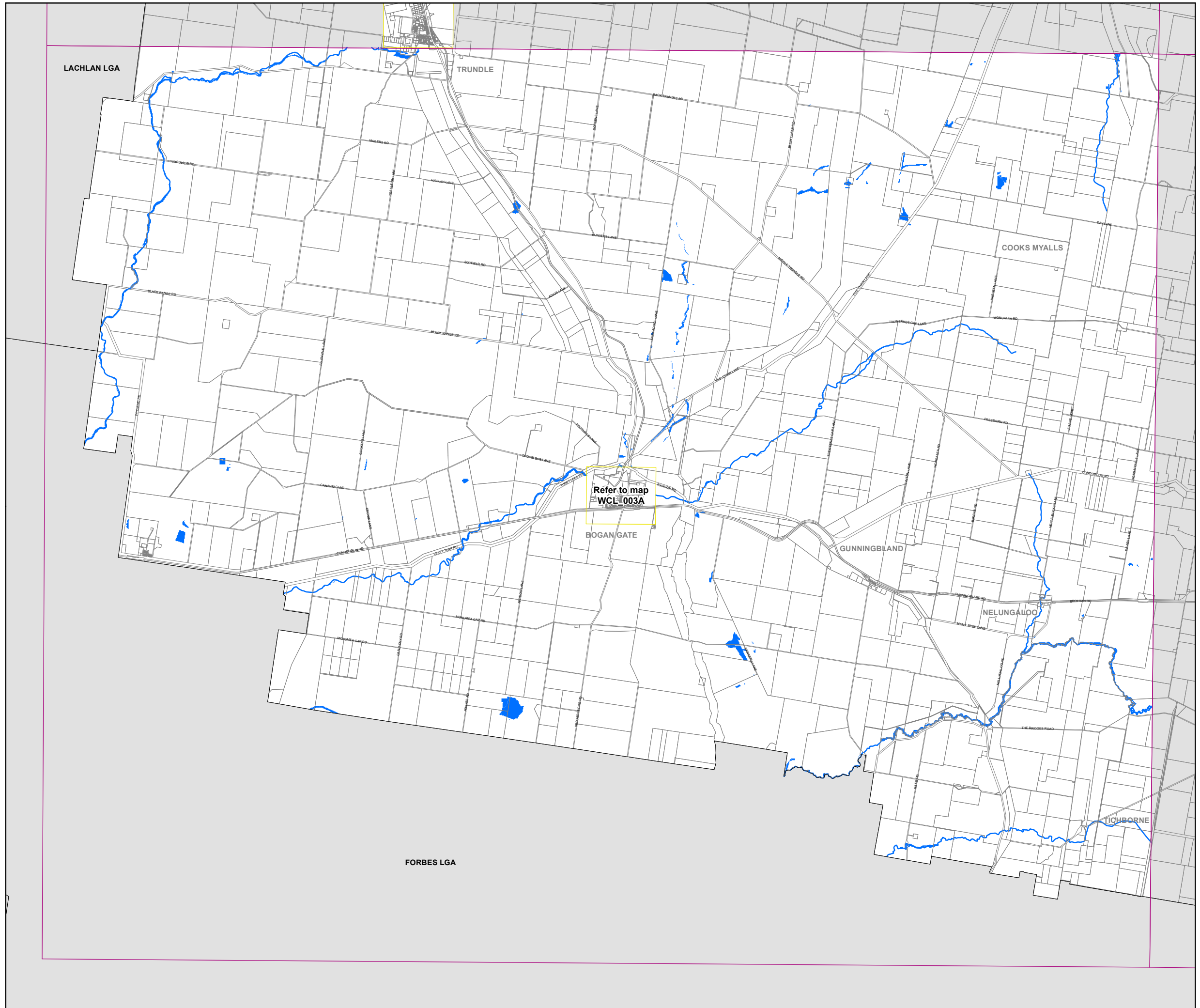
Watercourse Map - Sheet WCL_003

Watercourse

 Watercourse

Cadastre

 Cadastre 03/07/11 © Land & Property Information (LPI)



Projection: GDA 1994
MGA Zone 55
Scale: 1:160,000 @ A3