




Parkes Local Environmental Plan 2012

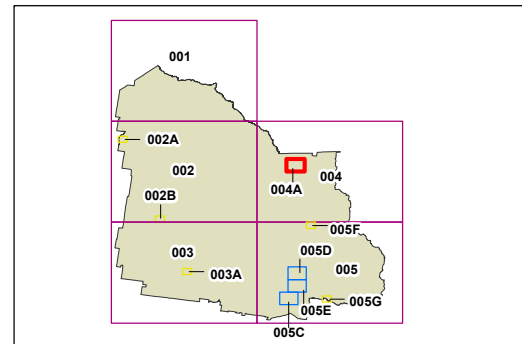
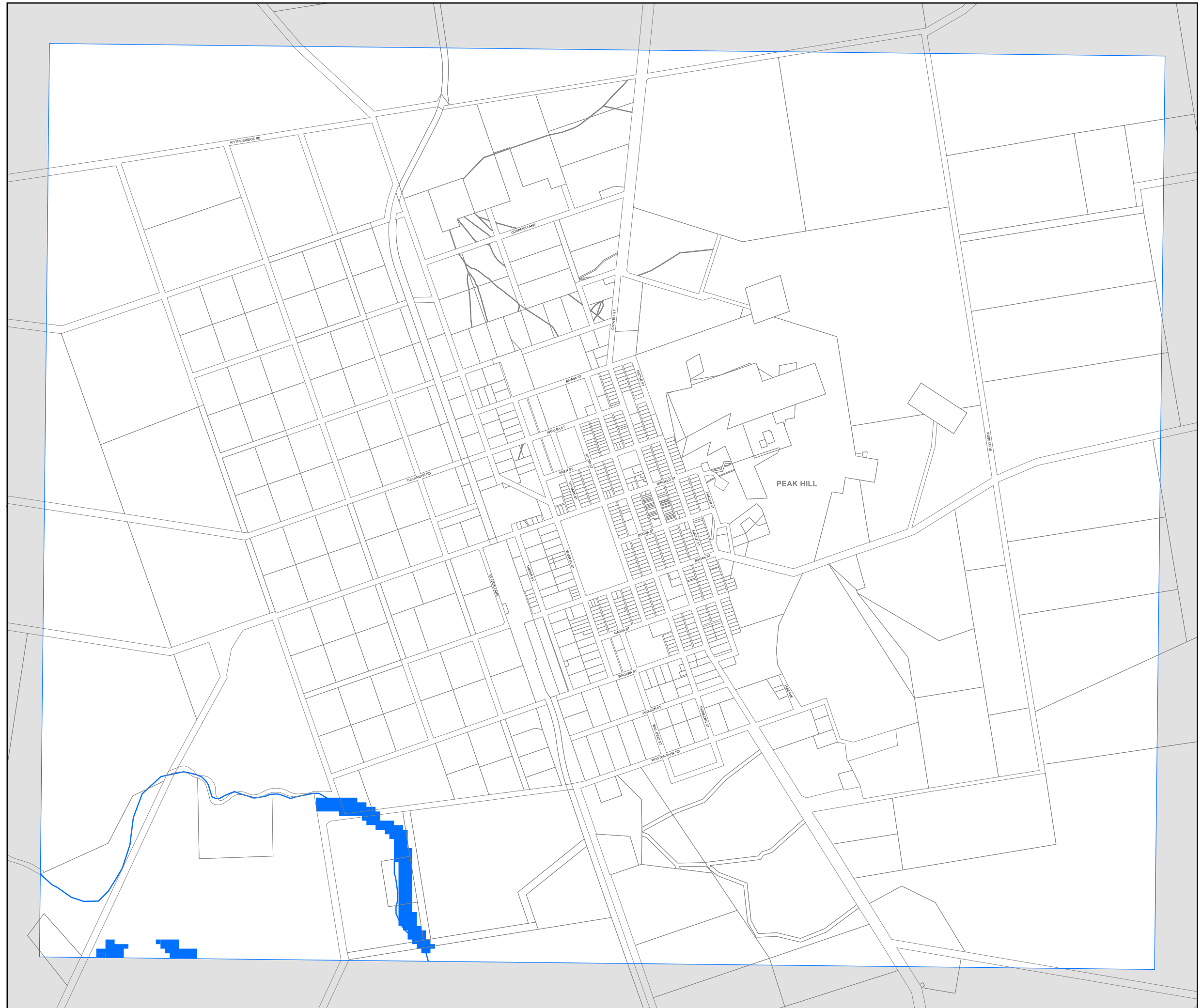
Watercourse Map - Sheet WCL_004A

Watercourse

 Watercourse

Cadastre

 Cadastre 03/07/11 © Land & Property Information (LPI)



0 1,000 Metres

Projection: GDA 1994
MGA Zone 55

Scale: 1:20,000 @ A3