





# Parkes Local Environmental Plan 2012

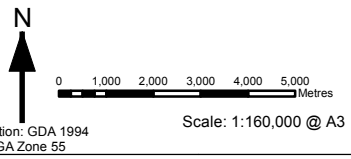
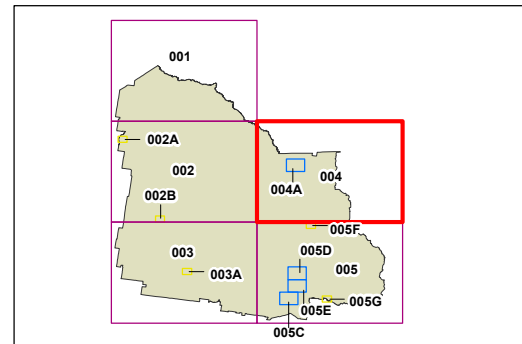
## Watercourse Map - Sheet WCL\_004

### Watercourse

 Watercourse

### Cadastre

 Cadastre 03/07/11 © Land & Property Information (LPI)



Map identification number: 6200\_COM\_WCL\_004\_160\_20121026

