




# Parkes Local Environmental Plan 2012

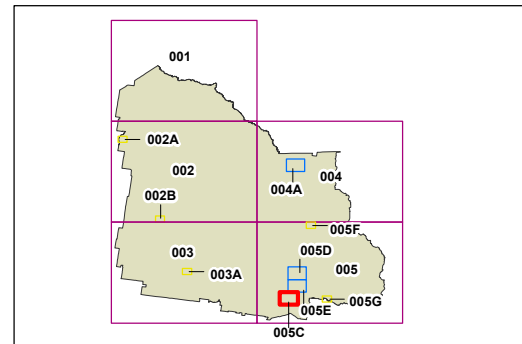
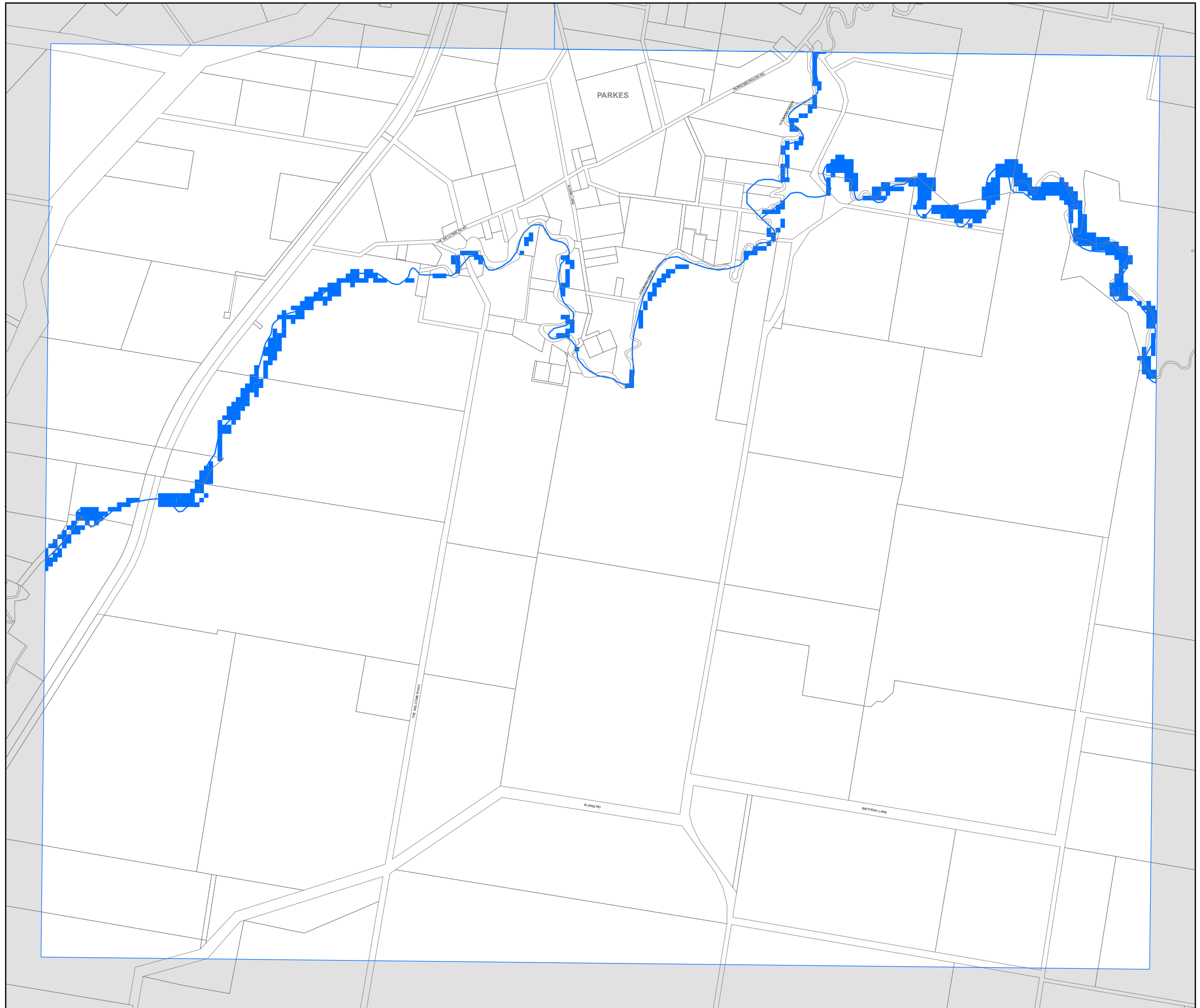
Watercourse Map  
- Sheet WCL\_005C

### Watercourse

 Watercourse

### Cadastre

 Cadastre 03/07/11 © Land & Property Information (LPI)



0 1,000 Metres

Projection: GDA 1994  
MGA Zone 55  
Scale: 1:20,000 @ A3

Map identification number: 6200\_COM\_WCL\_005C\_020\_20121026