





Parkes Local Environmental Plan 2012

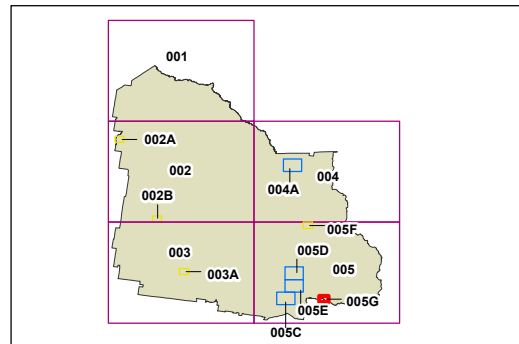
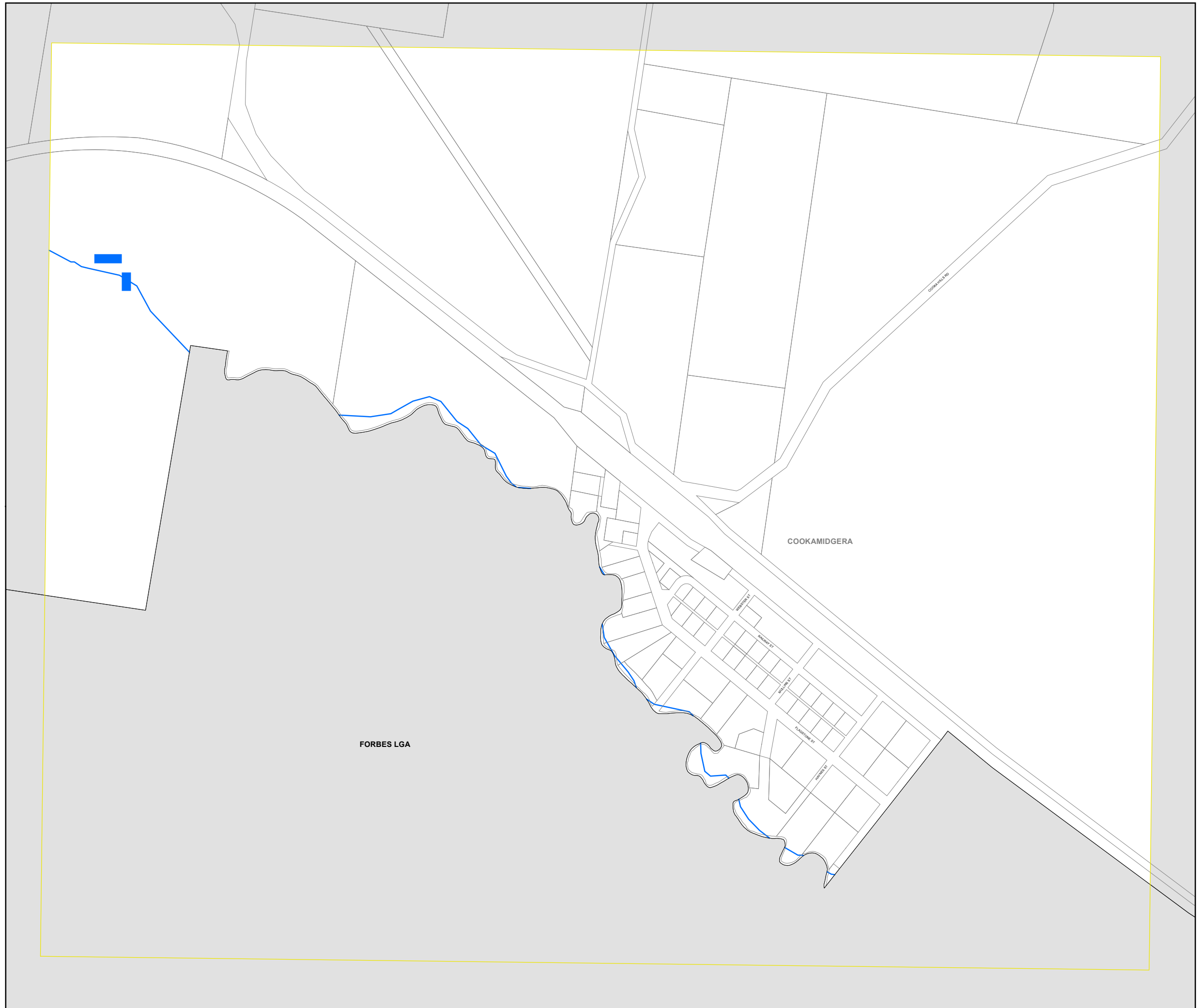
Watercourse Map - Sheet WCL_005G

Watercourse

 Watercourse

Cadastre

 Cadastre 03/07/11 © Land & Property Information (LPI)



0 500 Metres

Projection: GDA 1994
MGA Zone 55
Scale: 1:10,000 @ A3