





Parkes Local Environmental Plan 2012

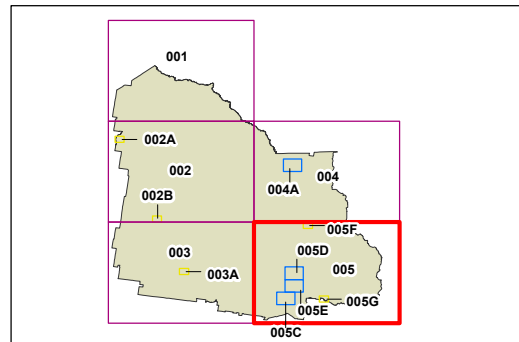
Watercourse Map - Sheet WCL_005

Watercourse

 Watercourse

Cadastre

 Cadastre 03/07/11 © Land & Property Information (LPI)



0 1,000 2,000 3,000 4,000 5,000 Metres

Projection: GDA 1994
MGA Zone 55
Scale: 1:160,000 @ A3

Map identification number: 6200_COM_WCL_005_160_20121026

