

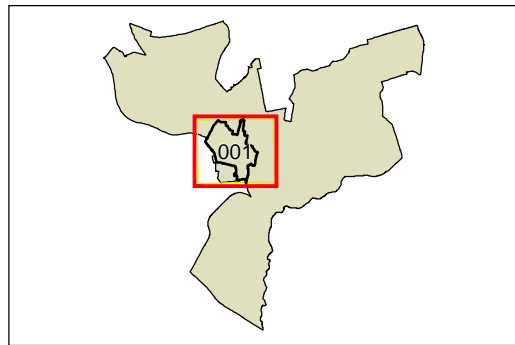
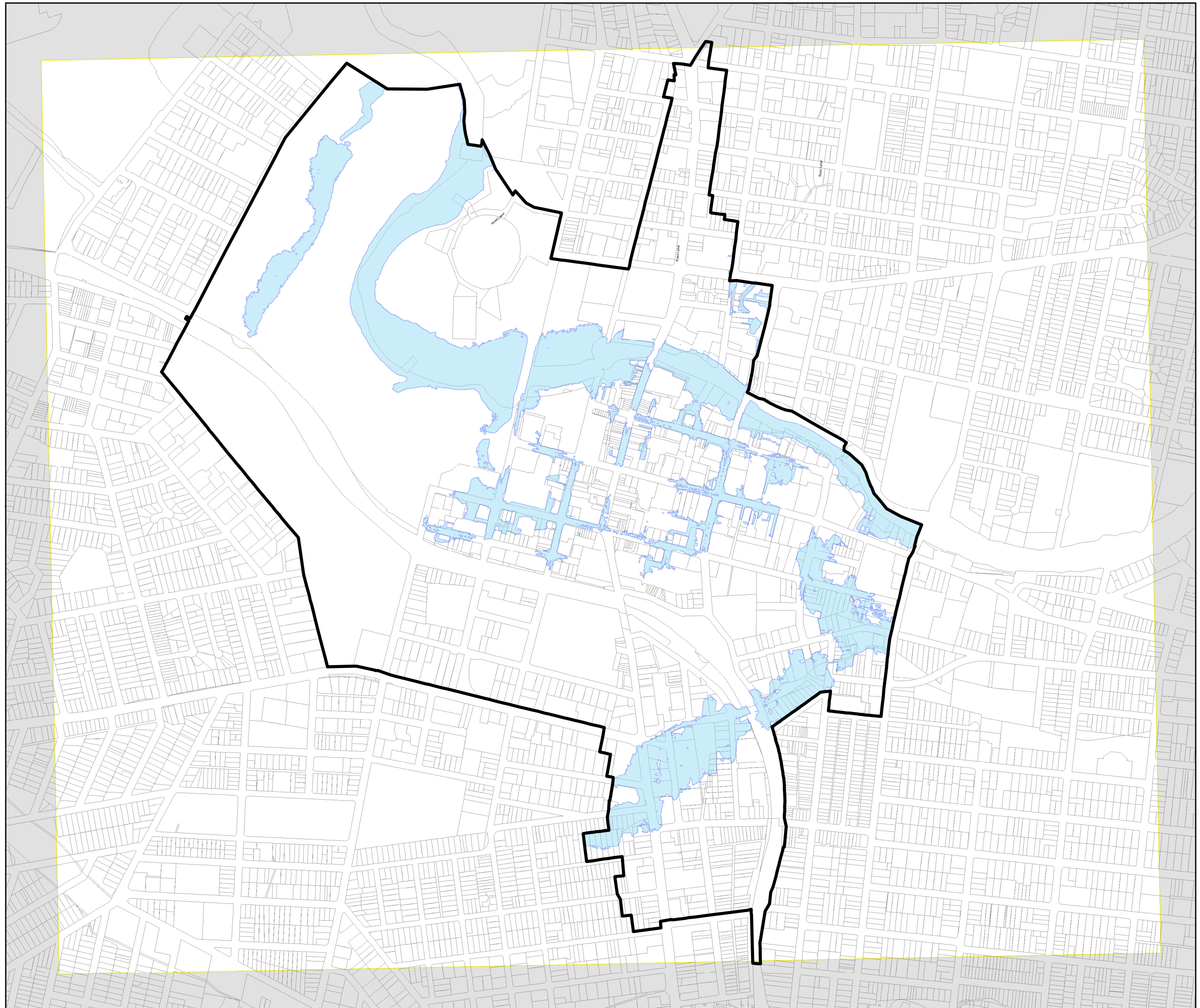




# Parramatta City Centre Local Environmental Plan 2007

Flood Prone Land - sheet- FLD-001

-  Flood Prone Land
- Cadastre**
-  Cadastre 1/8/07 © Dept of Lands



0 200 400 Metres

Scale: 1:10,000 @ A3

Projection: GDA 1994  
Zone 56

Map identification number:  
6250\_CEN\_FLD\_001\_010\_20071205