






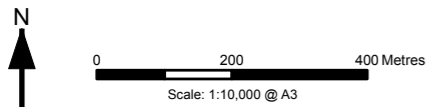
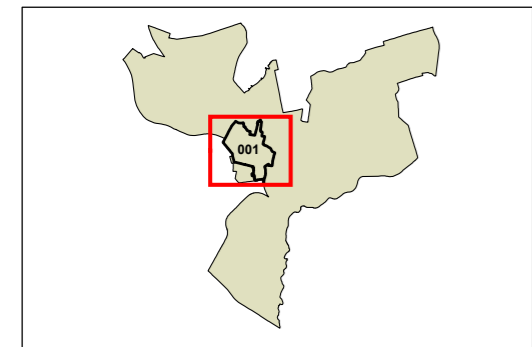
**Parramatta City  
Centre Local  
Environmental Plan  
2007**

**Heritage Map - Sheet HER\_001**

-  Item - Archaeological
-  Item - General

**Cadastre**

-  Cadastre 08/09/2014 © Parramatta City Council



Projection: GDA 1994  
MGA Zone 56  
Map Identification Number:  
6250\_CEN\_HER\_001\_10\_20140908

