

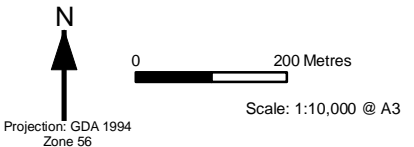
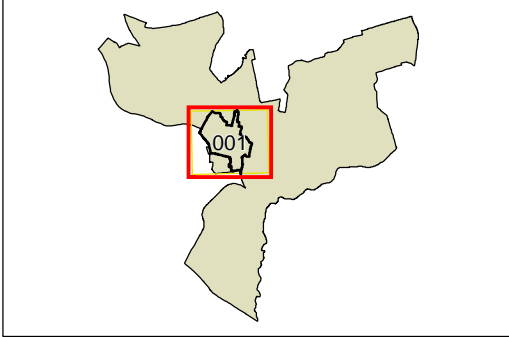
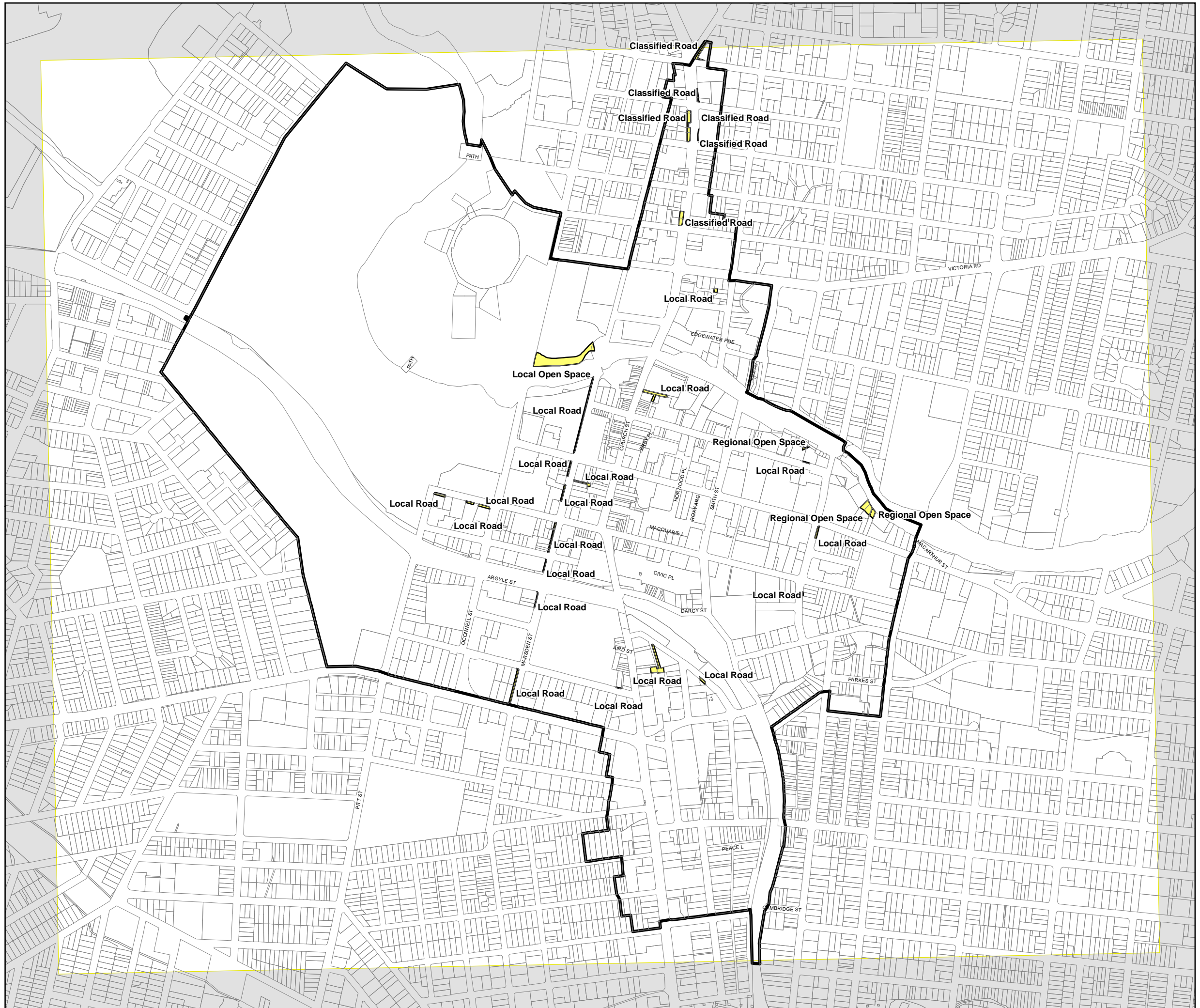


**Parramatta City  
Centre Local  
Environmental  
Plan 2007**

Land reservation  
acquisition map - sheet LRA-001

- Local Road Widening (SP2)
- Classified Road (SP2)
- Local Open Space (RE1)
- Regional Open Space (RE1)

**Cadastre**  
 Cadastre 1/9/06 © Dept of Lands



Map identification number:  
6250\_CEN\_LRA\_001\_010\_20071205