



Parramatta City Centre Local Environmental Plan 2007

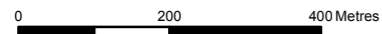
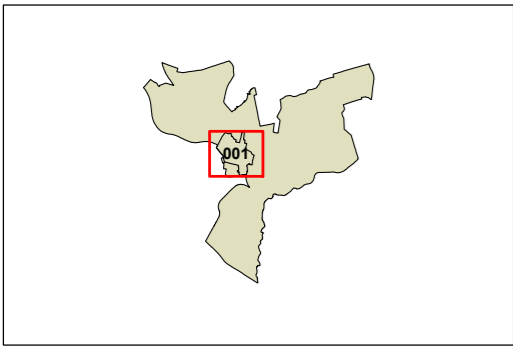
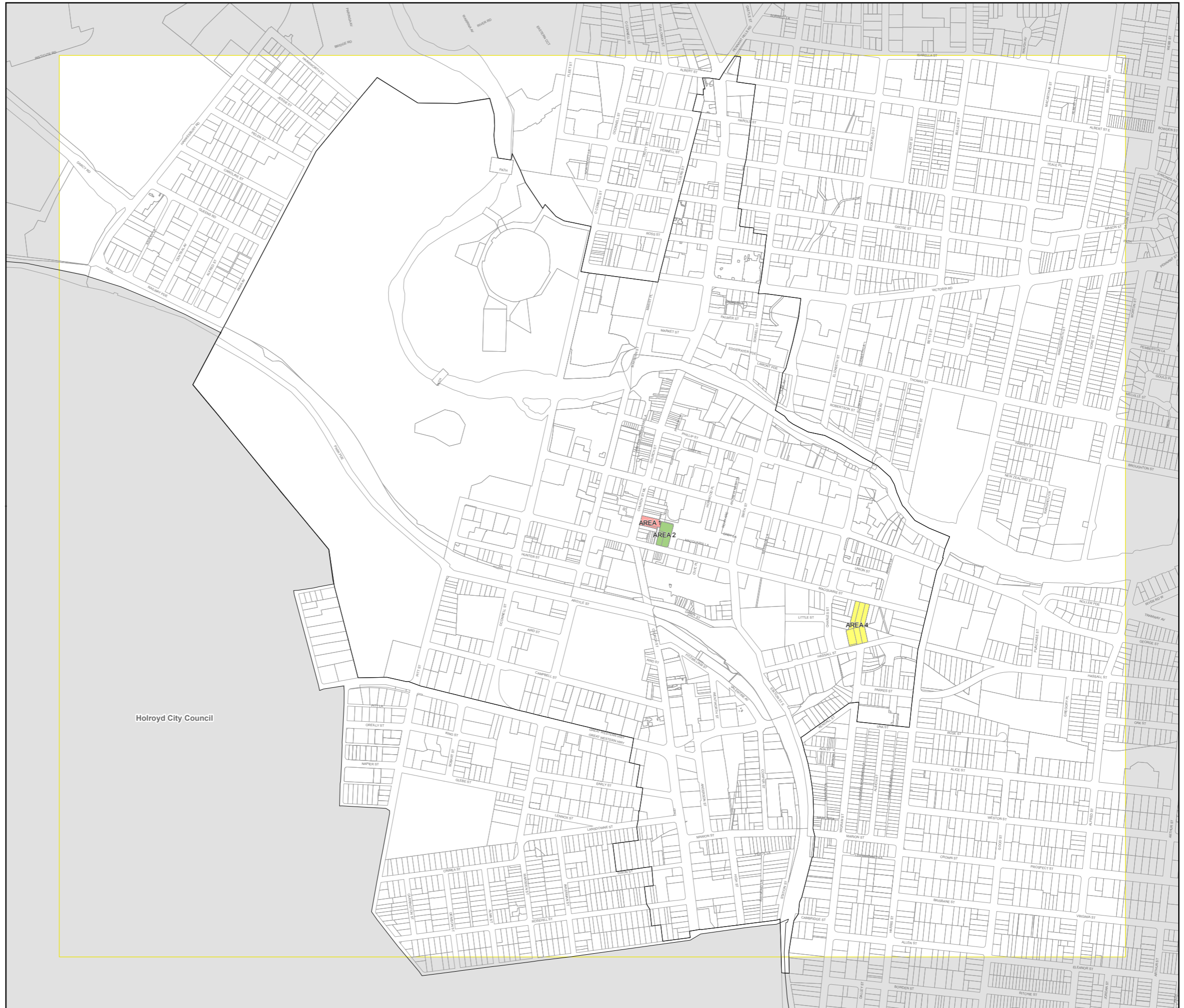
Special Provisions Area Map- Sheet SPA_001

Special Provisions Area

- Area 1
- Area 2
- Area 4

Cadastre

Cadastre 28/10/2014 © Parramatta City Council



Projection: GDA 1994
MGA Zone 56

Scale: 1:10,000 @ A3

Map identification number: 6250_CEN_SPA_001_010_20141028