







# Parramatta Local Environmental Plan 2011

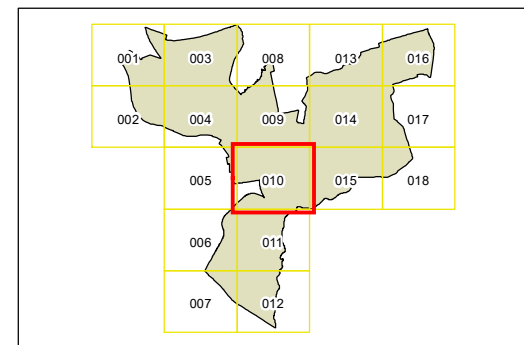
## Active Frontages Map - Sheet ACF\_010

### Active Frontages

-  Active Frontage (Refer to Clause 7.8)
-  Active Frontage (Refer to Clause 7.8)
-  Civic Link (Refer to Clause 7.8)

### Cadastre

 Cadastre 01/11/2022 © City of Parramatta



0 200 400 Metres

Projection: GDA 1994  
MGA Zone 56

Map identification number:  
6250\_COM\_ACF\_010\_010\_20221118

