






# Parramatta Local Environmental Plan 2011

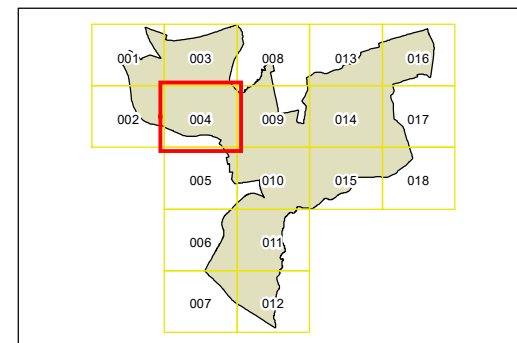
## Additional Local Provisions Map - Sheet ALP\_004

### Additional Local Provisions

-  **PCC** Parramatta City Centre (Refer to Clause 7.1)
-  **Zone B4 Mixed Use** (Refer to Clause 7.24)

### Cadastre

 Cadastre 01/04/2022 © City of Parramatta



0 200 400 Metres

Projection: GDA 1994  
MGA Zone 56

Scale: 1:10,000 @ A3

Map identification number: 6250\_COM\_ALP\_004\_010\_20220401

