





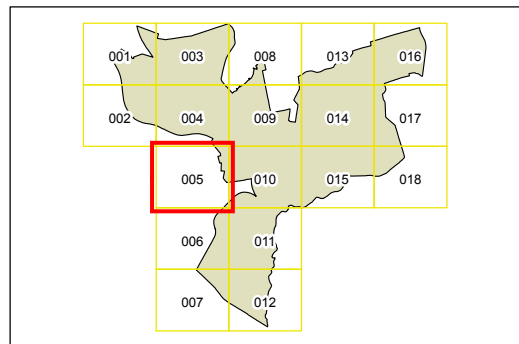
Parramatta Local Environmental Plan 2011

Additional Local Provisions Map-Sheet-ALP_005

 Additional Local Provisions

Cadastral

 Cadastral 25/03/2014 © Parramatta City Council



0 200 400 Metres

Scale: 1:10,000 @ A3

Projection: GDA 1994
MGA Zone 56

Map identification number:
6250_COM_ALP_005_010_20140325

