





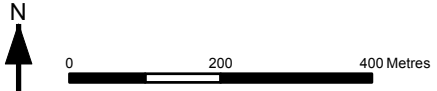
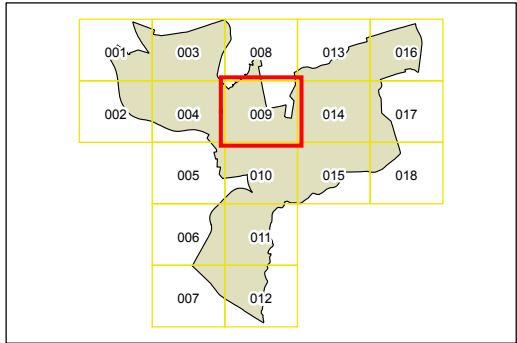
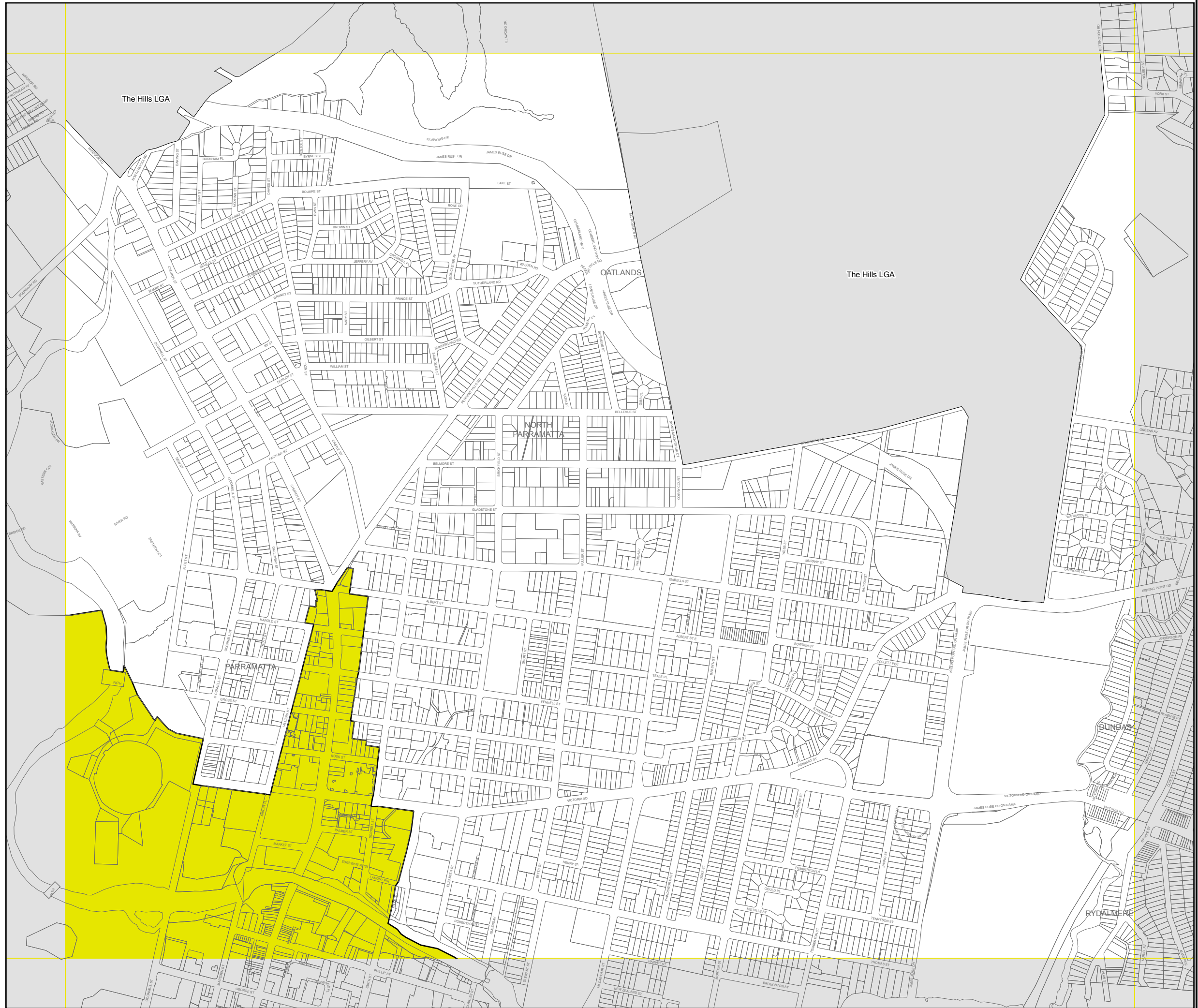
Parramatta Local Environmental Plan 2011

Additional Local Provisions Map-Sheet-ALP_009

 Additional Local Provisions

Cadastre

 Cadastre 25/03/2014 © Parramatta City Council



Projection: GDA 1994
MGA Zone 56
Scale: 1:10,000 @ A3

Map identification number:
6250_COM_ALP_009_010_20140325