






Parramatta Local Environmental Plan 2011

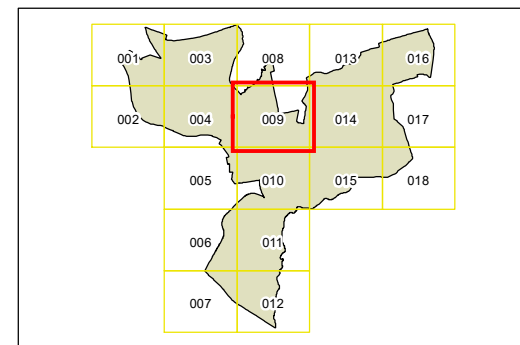
Additional Local Provisions Map - Sheet ALP_009

Additional Local Provisions

-  Parramatta City Centre (Refer to Clause 7.1)
-  Zone B4 Mixed Use (Refer to Clause 7.24)

Cadastre

 Cadastre 01/04/2022 © City of Parramatta



0 200 400 Metres

Projection: GDA 1994
MGA Zone 56

Map identification number:
6250_COM_ALP_009_010_20220401

