





Parramatta Local Environmental Plan 2011

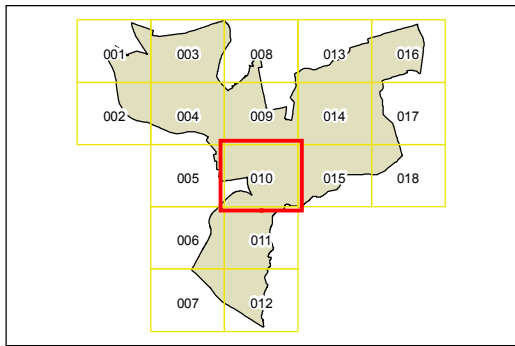
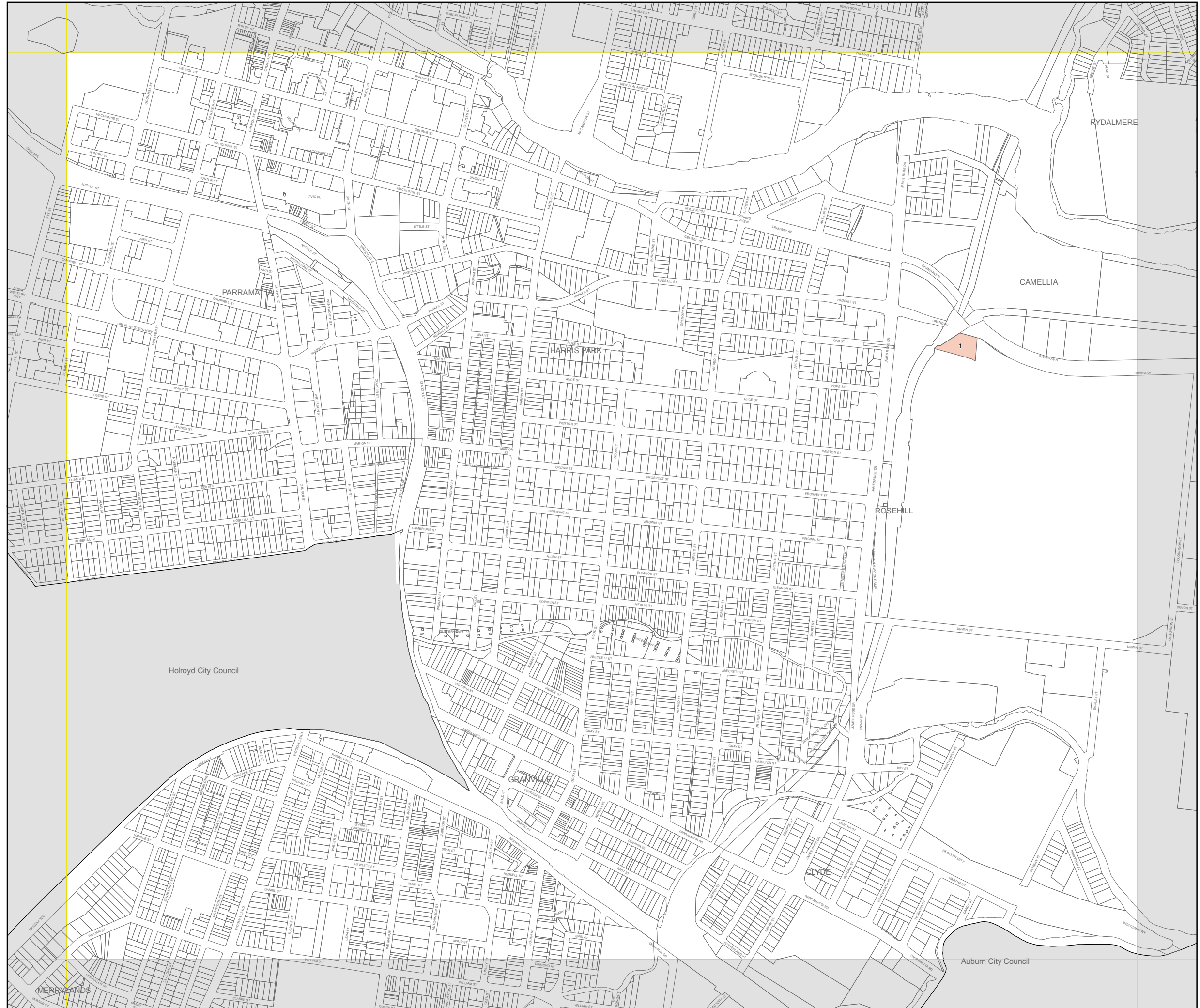
Additional Permitted Uses Map - Sheet APU_010

Additional Permitted Uses

 Refer to Schedule 1

Cadastre

 Cadastre 20/06/2011 © Parramatta City Council



0 200 400 Metres

Scale: 1:10,000 @ A3

Projection: GDA 1994
MGA Zone 56

Map identification number:
6250_COM_APU_010_010_20110727