





# Parramatta Local Environmental Plan 2011

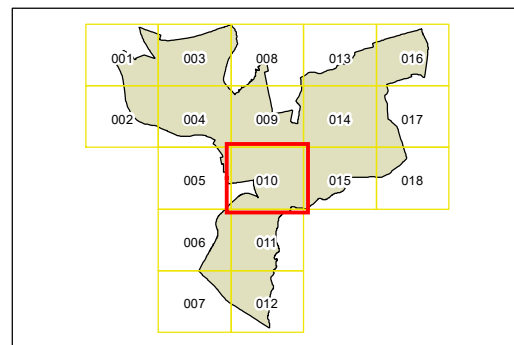
## Additional Permitted Uses Map - Sheet APU\_010

### Additional Permitted Uses

 Refer to Schedule 1

### Cadastre

 Cadastre 01/04/2022 © City of Parramatta



0 200 400 Metres

Projection: GDA 1994  
MGA Zone 56

Map identification number:  
6250\_COM\_APU\_010\_010\_20220401

