



Parramatta Local Environmental Plan 2011

Key Site Map Special Provisions Map - Sheet CL1_004

Key Sites

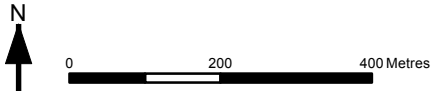
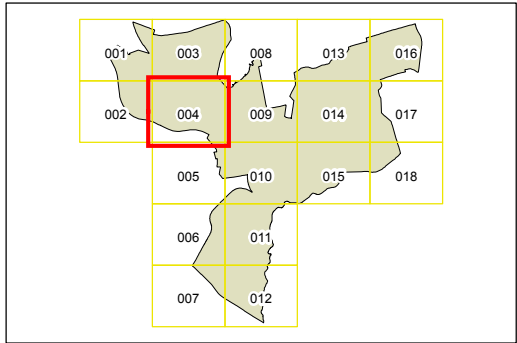
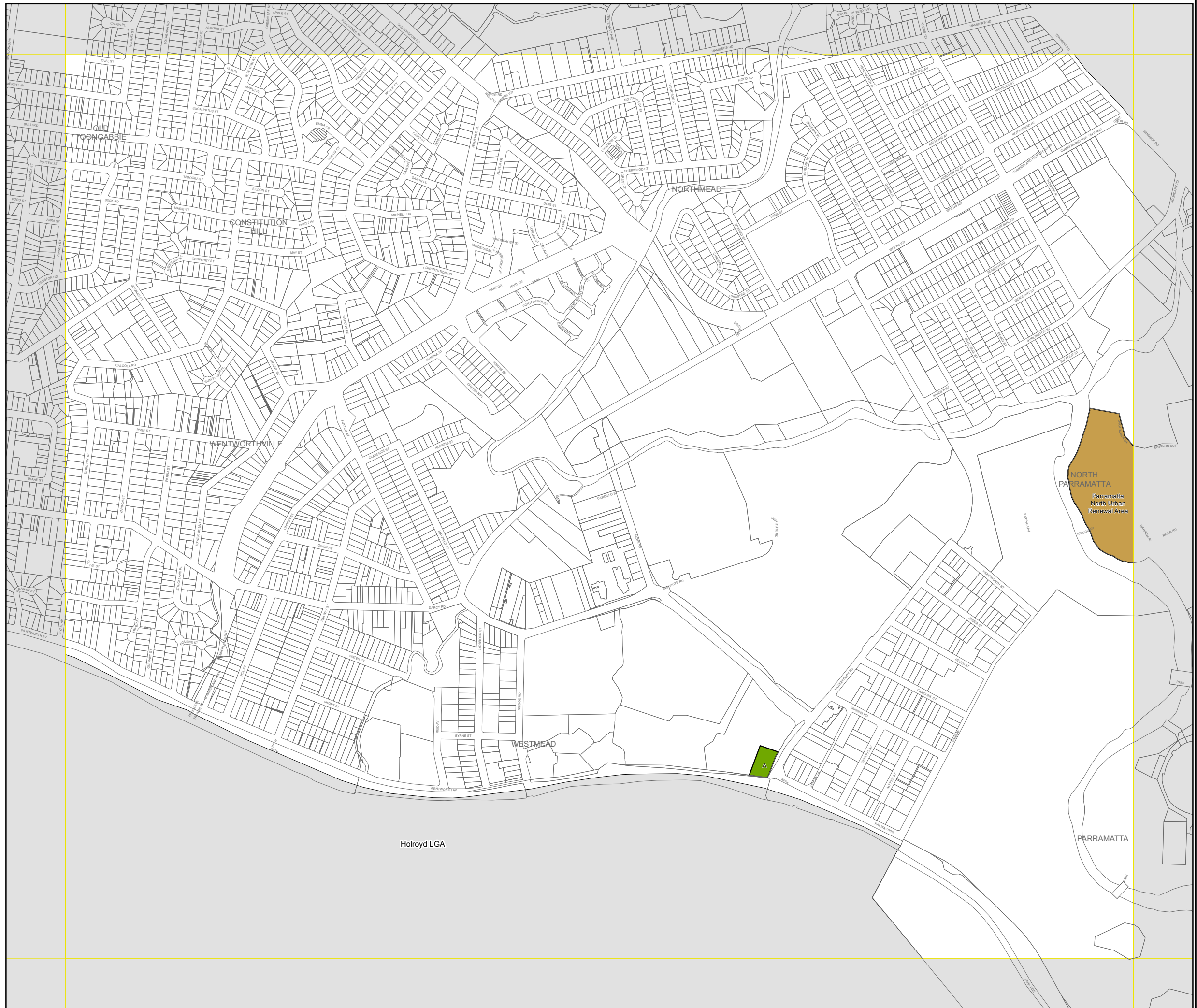
- Refer to cl 6.10
- Refer to cl 7.7
- Key Site

Special Provisions Area

- Area 1
- Area 2
- Area 3
- Area 4

Cadastre

Cadastre 25/03/2014 © Parramatta City Council



Projection: GDA 1994
MGA Zone 56
Scale: 1:10,000 @ A3

Map identification number:
6250_COM_CL1_004_010_20151203