



# Parramatta Local Environmental Plan 2011

Key Sites Map  
Special Provisions Map  
Sun Access Protection Map -  
Sheet CL1\_009

### Key Sites

- Refer to Clause 6.10
- Refer to Clause 7.10
- Key Site

### Special Provisions Area

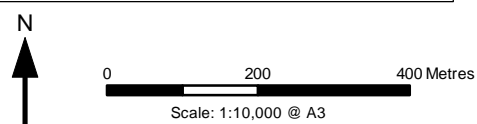
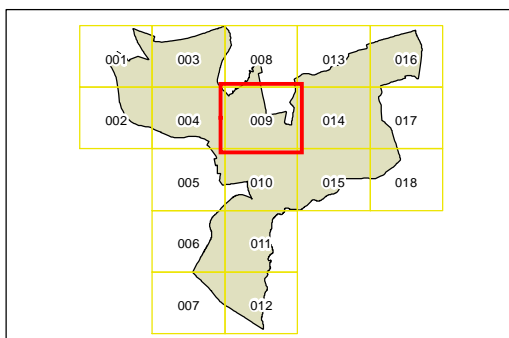
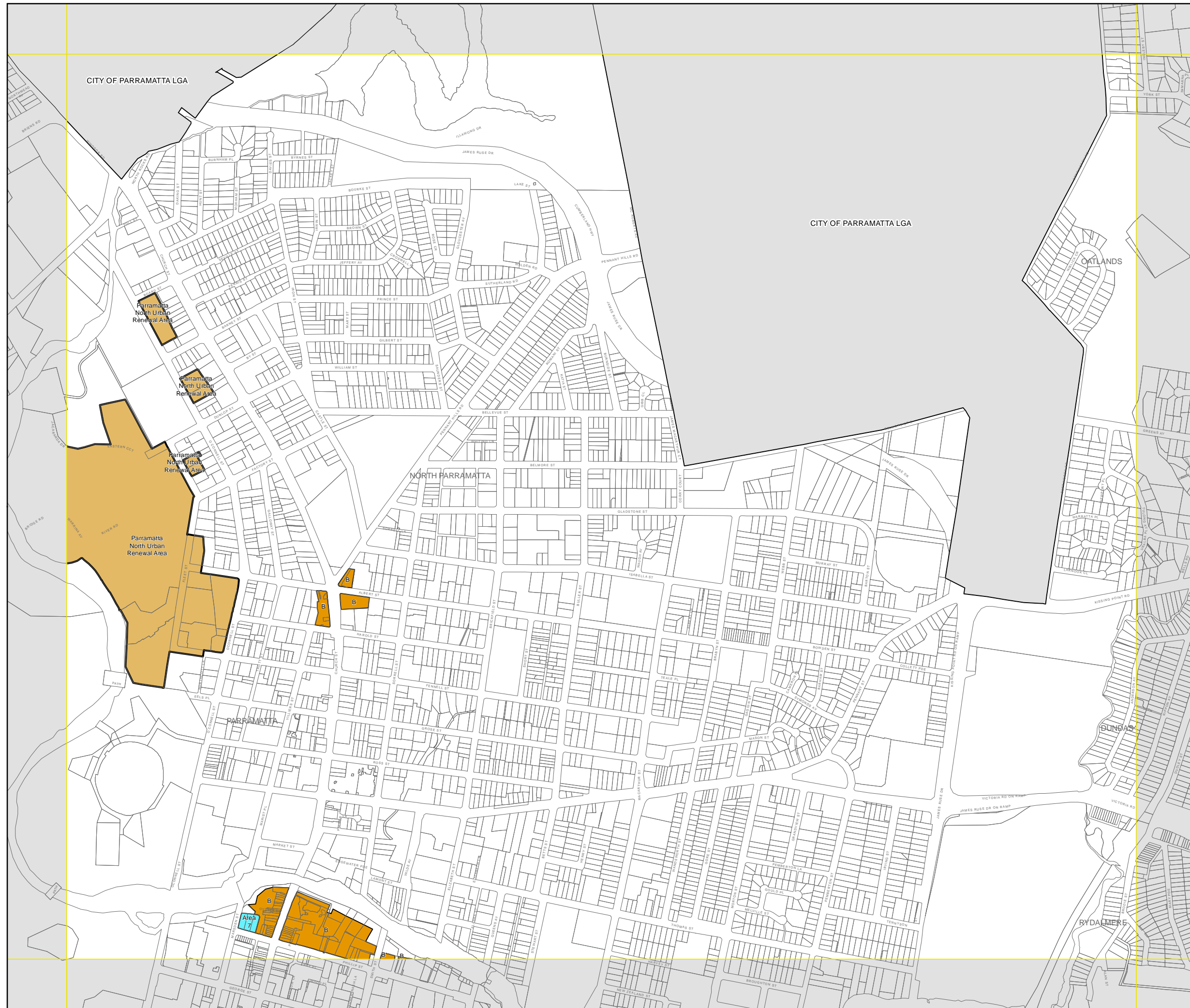
- Area 1
- Area 2
- Area 3
- Area 4
- Area 5
- Area 6
- Area 7

### Specified Sites

- No Additional Overshadowing

### Cadastre

- Cadastre 01/05/2018 © City of Parramatta



Projection: GDA 1994  
MGA Zone 56  
Map identification number:  
6250\_COM\_CL1\_009\_010\_20180516