



# Parramatta Local Environmental Plan 2011

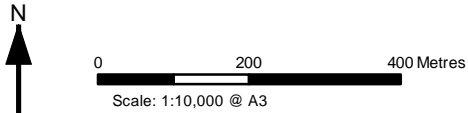
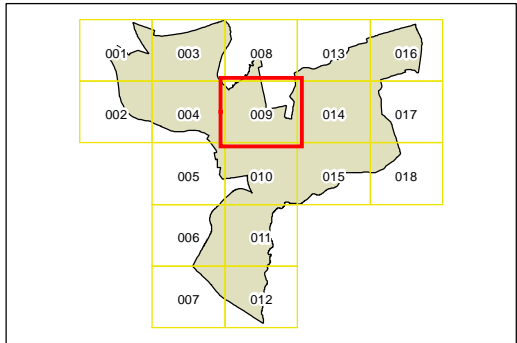
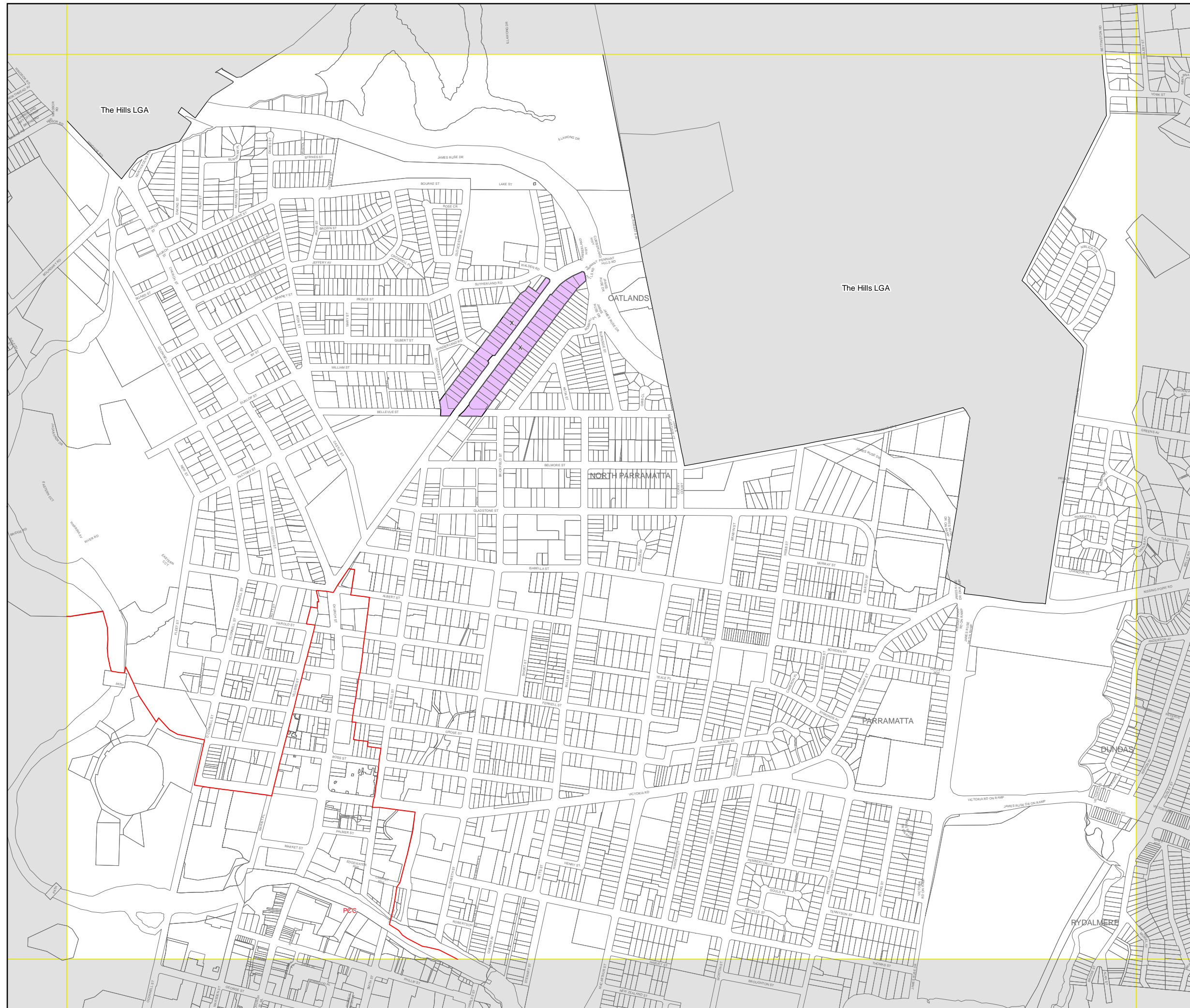
## Dual Occupancy Prohibition Map-Sheet DOP\_009

### Dual Occupancy Prohibition

- Dual Occupancies Prohibited
- Parramatta City Centre LEP 2007

### Cadastre

- Cadastre 30/01/2014 © Parramatta City Council



Projection: GDA 1994  
MGA Zone 56  
Map identification number: 6250\_COM\_DOP\_009\_010\_20140130