



# Parramatta Local Environmental Plan 2011

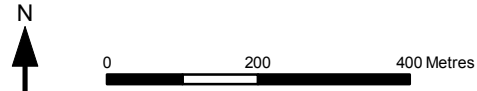
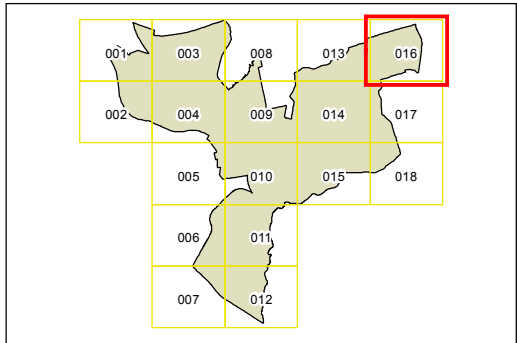
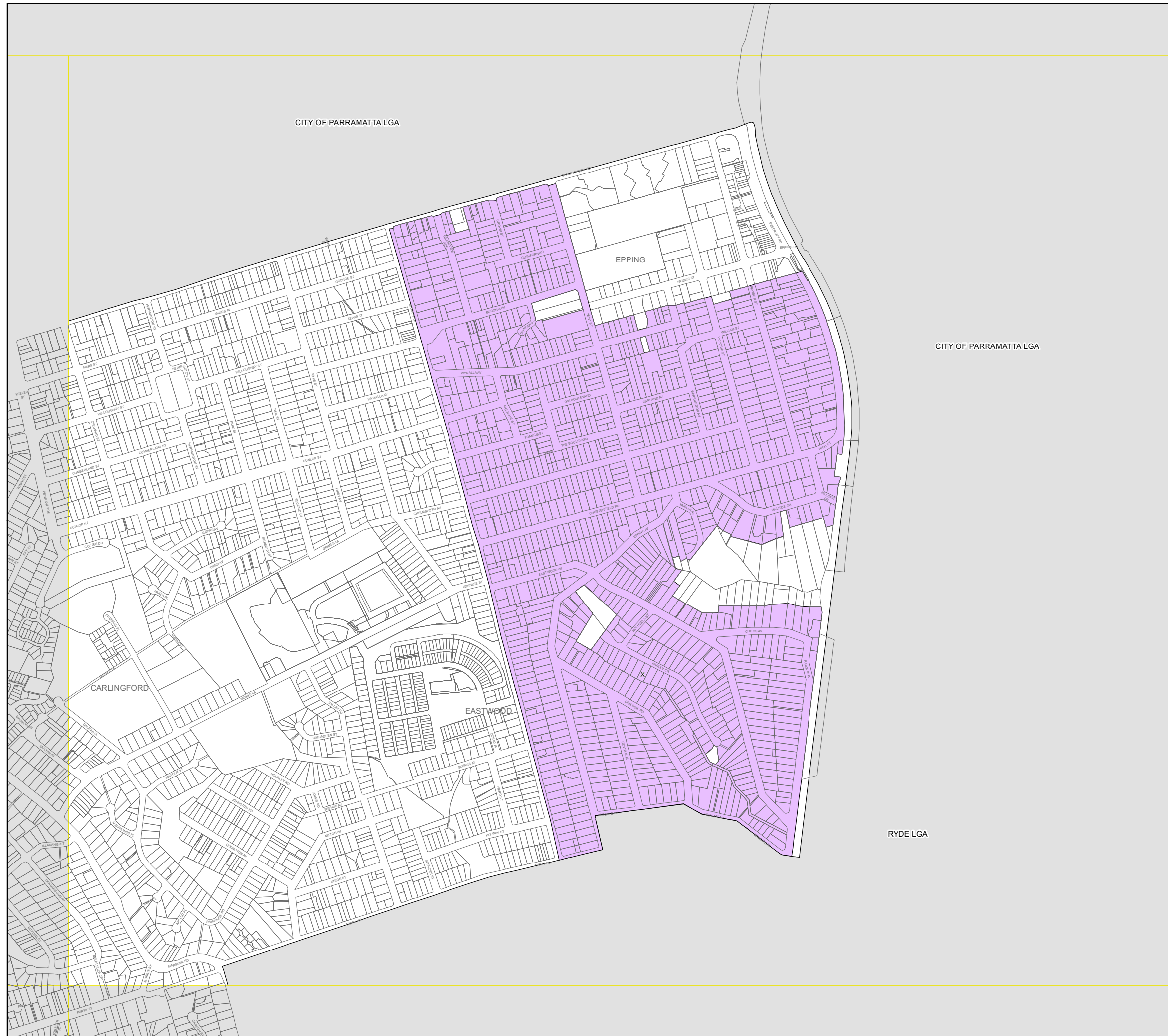
## Dual Occupancy Prohibition Map - Sheet DOP\_016

### Dual Occupancy Prohibition

Dual Occupancies Prohibited

### Cadastre

Cadastre 31/03/2016 © Parramatta City Council



Projection: GDA 1994  
MGA Zone 56  
Scale: 1:10,000 @ A3

Map identification number: 6250\_COM\_DOP\_016\_010\_20170505