






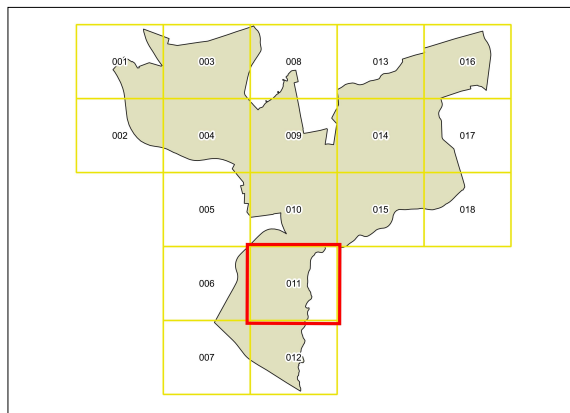
Parramatta Local Environmental Plan 2011

Intensive Urban Development Area Map - Sheet IUD_011

-  Refer to Clause 8.1
-  Refer to Clause 8.1A

Cadastre

 Cadastre 21/02/2020 © City of Parramatta



N



0 200 400 Metres

Scale: 1:10,000 @ A3

Projection: GDA 1994
MGA Zone 56

Map identification number:
6250_COM_IUD_011_010_20200221

